

# ROAD CLOSURE

**Bolton  
Council**

## NOTIFICATION OF TEMPORARY ROAD CLOSURE ROAD TRAFFIC REGULATION ACT 1984

### STREET

**Breeze Hill Road**

### DATES

**19 FEB 2025 for 1 day approx**

(end date and duration are subject to change)

### REASON / WORKS

**Telecom works**

**Advertised public notice below  
Diversion plans (if available) are attached**

THE BOROUGH COUNCIL OF BOLTON  
ROAD TRAFFIC REGULATION ACT 1984 S.14  
BREEZE HILL ROAD - TEMPORARY CLOSURE

The Council intends to make an order, operative from 19 February 2025 between the hours of 9:30am and 3:30pm approx, the effect of which will be to prohibit all traffic proceeding on Breeze Hill Road from Newbrook Rd to Hill Crest, to allow telecoms works to take place. Alternate route will be via Lansdowne Rd, Rutland Ave. The Order will end after 18 months or on completion of the works whichever first occurs.

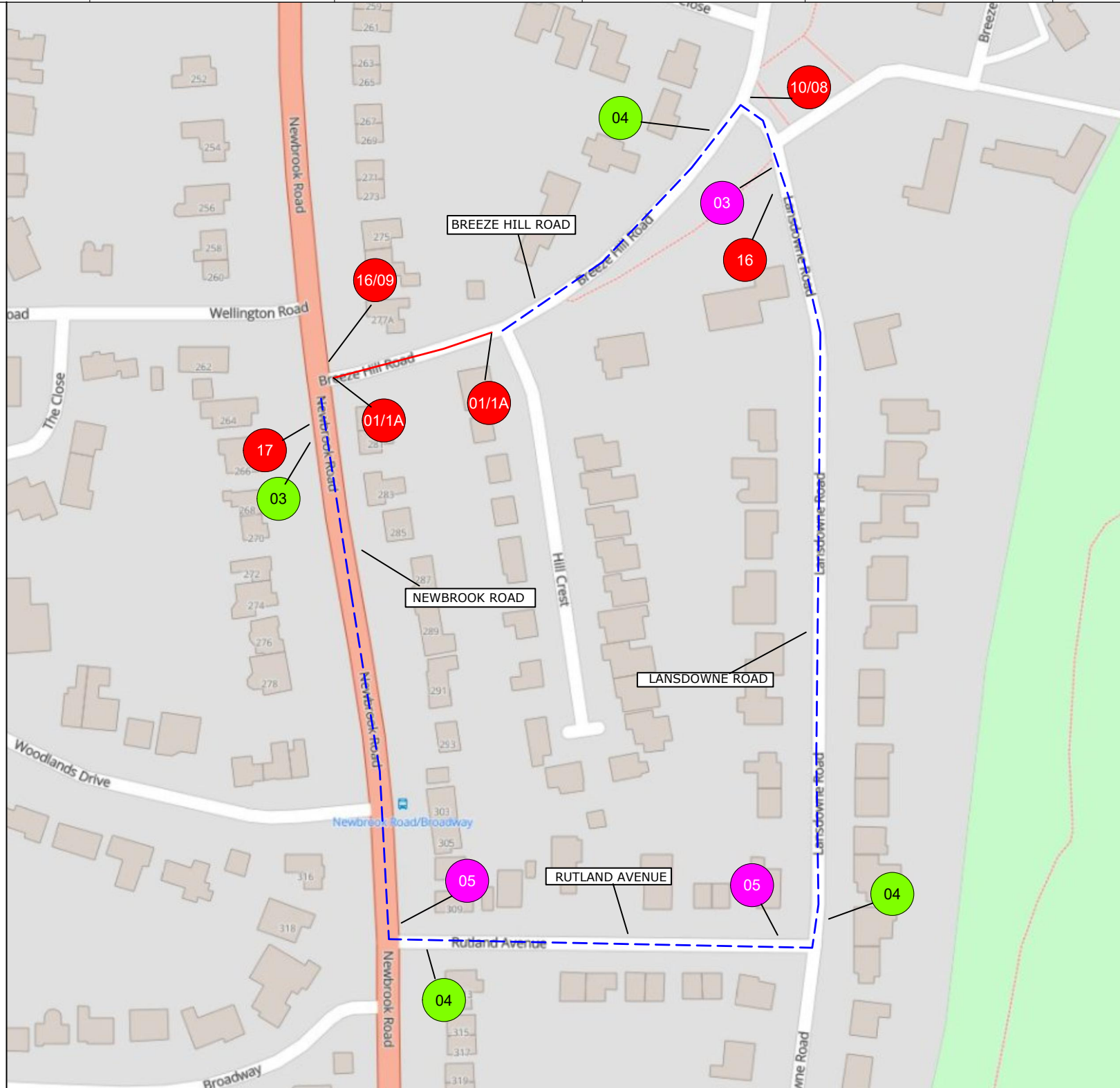
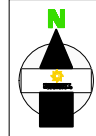
Bolton Council. 29 January 2025.



If your waste or recycling bins are due to be emptied during road or resurfacing works, please present them at the nearest accessible point. This will ensure that your bins can be emptied on the usual collection day.

**closures online at [bolton.gov.uk/trafficorders](https://bolton.gov.uk/trafficorders)**

<b>KEY</b>	01 		02		04		06		08		10		12		14		16
1A 			03		05		07		09		11		13		15		17
																	18
																	19
																20	
																21	
															ROAD CLOSURE		
															DIVERSION ROUTE		
															03	CLOCKWISE ROUTE	
															03	ANTI-CLOCKWISE ROUTE	
															ROAD CLOSURE LENGTH	50 METRES	
															ROAD CLOSURE WIDTH	6 METRES	



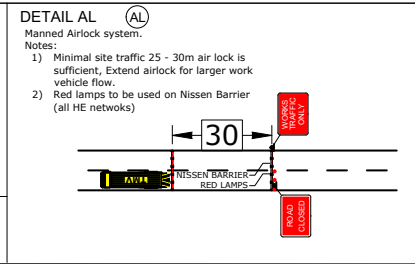
Contract No	186-S008787	Client: <b>OPENREACH</b>
Date	22/11/2024	Site Location / Drawing Title
Drawn by	BO/878	OPP 303 TO OS 256 A597
Approved By	SR/186	NEWBROOK ROAD ATHERTON
Purpose of works	TELECOM WORKS	BOLTON ROAD M46 9HH
Version Number	01	
Amended By	xxxxxxxxx	
Amendment Date	xx/xx/xxxx	Scale
Sheet No	2 of 3	OS Licence No
		NOT TO SCALE
		000000000000

Note  
1. All equipment shall be approved and shall comply with the Department Of Transport specification MCE0111. This drawing does not show the normal road works signage that will be required as per Chapter 8.  
2. All signs to be in accordance with TSGRD 2002 and to minimum class retroreflective.  
3. Minimum height of lettering to be 60mm and sign boards to be 1000mm (750mm where appropriate).

The information in this drawing may not be copied or used by third parties without written consent from Sunbelt Rentals Ltd (Traffic Management).  
This layout is for installation by NRSWA, Lantra 12A,12B,12C,12D qualified persons.  
All works shall be in accordance with Safety at Street Works and Road Works, A Code of Practice 2013 & Chapter 8

TO BE INSTALLED AT CLOSURE POINTS

**THIS DOCUMENT IS UNCONTROLLED WHEN PRINTED**  
The electronic version of this document is the approved and most current. Any printed version is uncontrolled and may not be current.



**SUNBELT RENTALS**  
Sunbelt Rentals UK (Traffic Management)  
Kemble Airfield Enterprise Park, Cirencester Road,  
Kemble GL7 6BQ  
Telephone: 0370 050 0792