

## **TEMPORARY ROAD CLOSURES**

THE BOROUGH COUNCIL OF BOLTON  
ROAD TRAFFIC REGULATION (SPECIAL EVENTS) ACT 1994  
THE BOLTON (REMEMBRANCE PARADES 2024) (NO.149) ORDER 2024

The Council will make an order, operative from 9am, Sunday 10 November 2024, to enable Remembrance Day Parades to take place between approximately 9am and 3pm. All vehicles not engaged in the events will be prohibited from proceeding on and/or waiting on the following streets:

### **1. TEMPORARY ROAD CLOSURES**

#### **BOLTON**

Howell Croft North from Back Deansgate to Le Mans Crescent;  
Le Mans Crescent;  
Howell Croft South;  
Ashburner Street from Howell Croft South to Queen Street;  
Victoria Square North;  
Old Hall Street North;  
Victoria Square South;  
Coronation Street from Victoria Square South to Newport Arcade;  
Hotel Street;  
Mealhouse Lane;  
Deansgate from Mealhouse Lane to Bradshawgate;  
Bradshawgate from Deansgate to its southerly junction with Nelson Square;  
Nelson Square;  
Nelson Street from St. Bartholomew Street to Thynne Street;  
Thynne Street from its Nelson Street to Trinity Street;  
Trinity Street from Thynne Street to Blackhorse Street;  
Blackhorse Street from Trinity Street to Ashburner Street;  
Bath Street from Clarence Street to St Georges Road;  
St Georges Road from Palace Street to Duke Street;  
Knowsley Street;  
Deansgate from Millwell Lane to Ridgeway Gates.

Belmont Road from Lawson Street to Bar Lane;  
Bar Lane from Belmont Road to Blackburn Road;  
Blackburn Road from Bar Lane to Birley Street;  
Birley Street from Blackburn Road to Holland Street;  
Holland Street from Nell Street to Newnham Street.

Higher Ridings from Hardmans to Darwen Road  
Darwen Road from Higher Ridings to Blackburn Road;  
Blackburn Road from its southerly junction with Darwen Road to Stanrose Close.

#### **HORWICH**

Ramsbottom Road from Chorley New Road to Victoria Road;  
Victoria Road from Ramsbottom Road to Church Street;  
Church Street from Victoria Road to Lee Lane;  
Lee Lane from Church Street to Scholes Bank;  
Scholes Bank from Lee Lane to Lever Park Avenue;  
Lever Park Avenue from Scholes Bank to Darley Street;  
Chorley New Road from Scholes Bank to Ramsbottom Road.

## **BLACKROD**

Church Street from St. Katherines Drive to New Street;  
New Street from Church Street to Manchester Road;  
Manchester Road from New Street to Station Road;  
St. Katherines Drive from Church Street to Latham Road.

## **WESTHOUGHTON**

The Fairways from Templeton Close to Wigan Road;  
Wigan Road from The Fairways / Cricketers Way to Church Street;  
Church Street from Wigan Road to Lord Street;  
Lord Street from Church Street to The Avenue;  
The Avenue from Lord Street to Central Drive;  
Central Drive from The Avenue to Bolton Road;  
Bolton Road from Central Drive to Market Street;  
Market Street from Bolton Road to Wigan Road/Church Street.

## **KEARSLEY**

Springfield Road from its junction with South Avenue to its junction with Manchester Road;  
Manchester Road from its junction with Springfield Road to its junction with Bolton Road;  
Bolton Road from its junction with Manchester Road to its junction with Pilkington Road.

## **FARNWORTH**

Bolton Road from Carlton Street to Market Street  
Market Street from Bolton Road to Bridgewater Street

## **LITTLE LEVER**

Mytham Road from Elm Road to Fletcher Street/Market Street/High Street. (Coronation Square);  
Fletcher Street from Mytham Road to Foundry Street;  
Foundry Street from Fletcher Street to Market Street;  
Market Street from Foundry Street to High Street/Fletcher Street/Mytham Road (Coronation Square).

## **2. TEMPORARY SUSPENSION OF ONE-WAY TRAFFIC**

Blackhorse Street between Ashburner Street and Deansgate;  
Coronation Street between Newport Arcade and Great Moor Street.

## **3. TEMPORARY SUSPENSION OF CONTRA-FLOW BUS LANE**

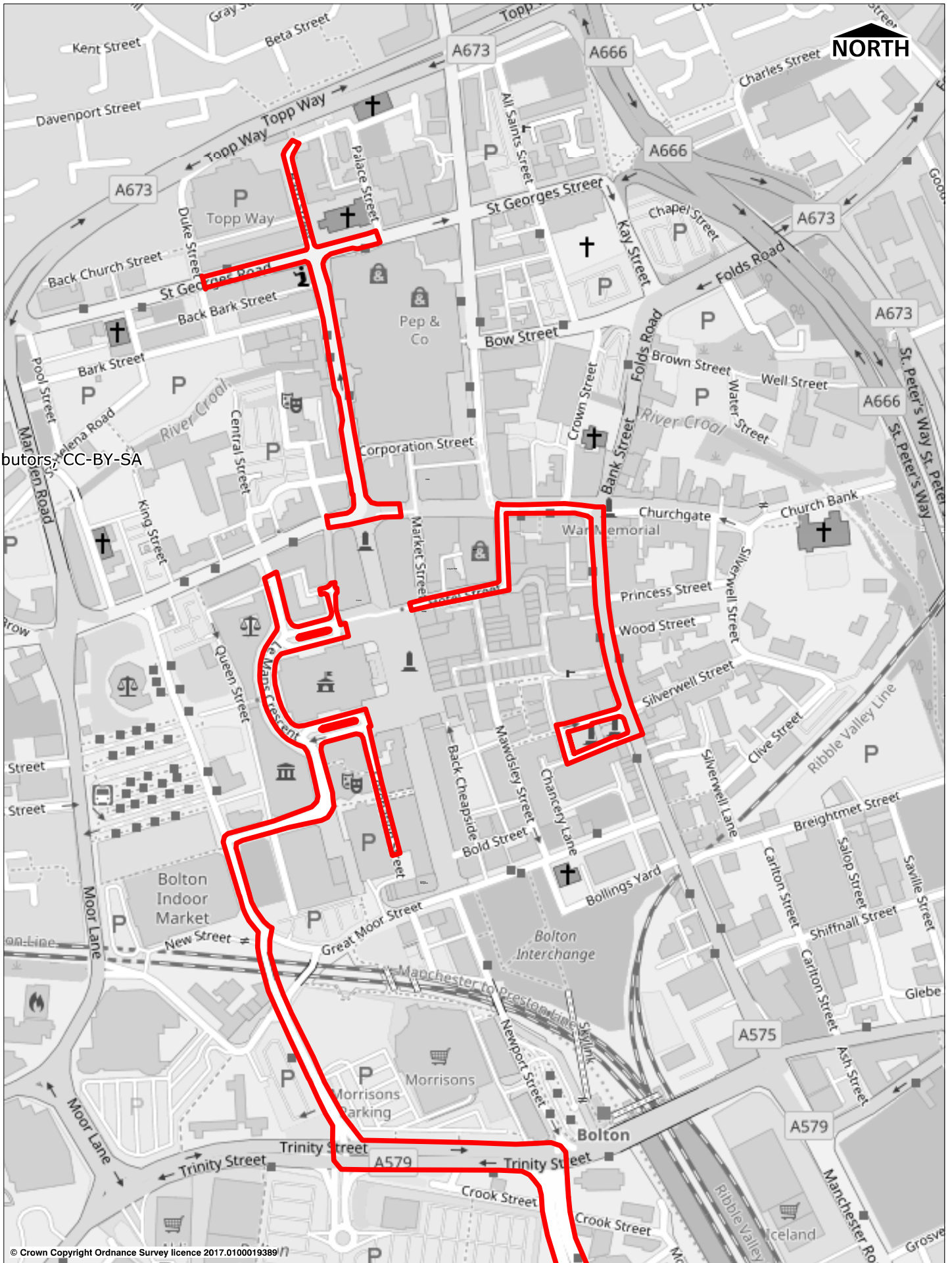
Blackhorse Street between Deansgate and Ashburner Street.

## **4. TEMPORARY TAXI RANKS (NO WAITING EXCEPT TAXIS) TO BE ESTABLISHED**

Deansgate – north side, from King Street to Kingsgate

The order will cease to have effect at 3pm on 10 November 2024 or on completion of the event, whichever first occurs.

tributors, CC-BY-SA

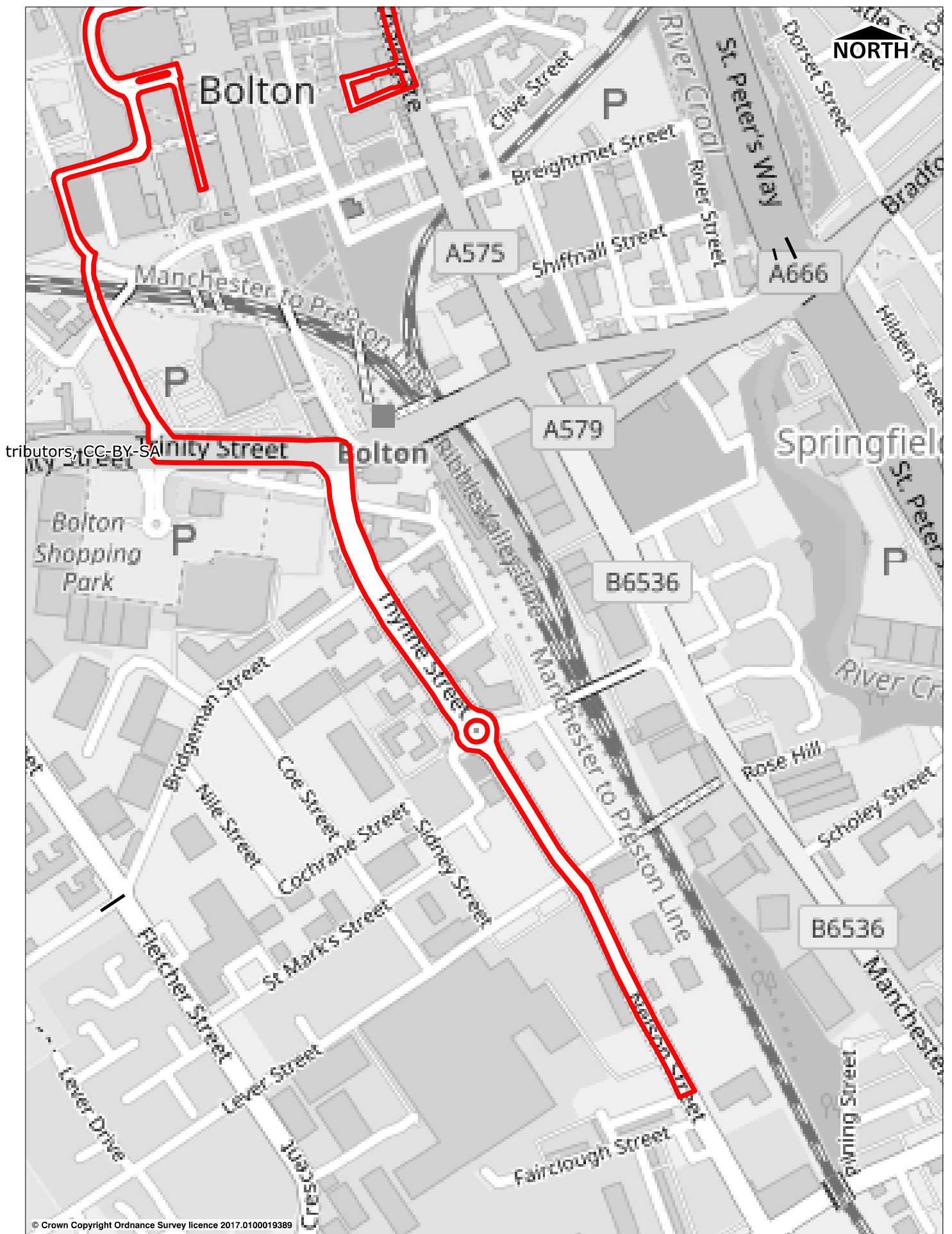


© Crown Copyright Ordnance Survey licence 2017.0100019389/17

REMEMBRANCE DAY PARADE  
EXTENT OF ROAD CLOSURE  
SECTION 1A - TOWN CENTRE NORTH

OCT 2017  
PDH/HWB

**Bolton  
Council**

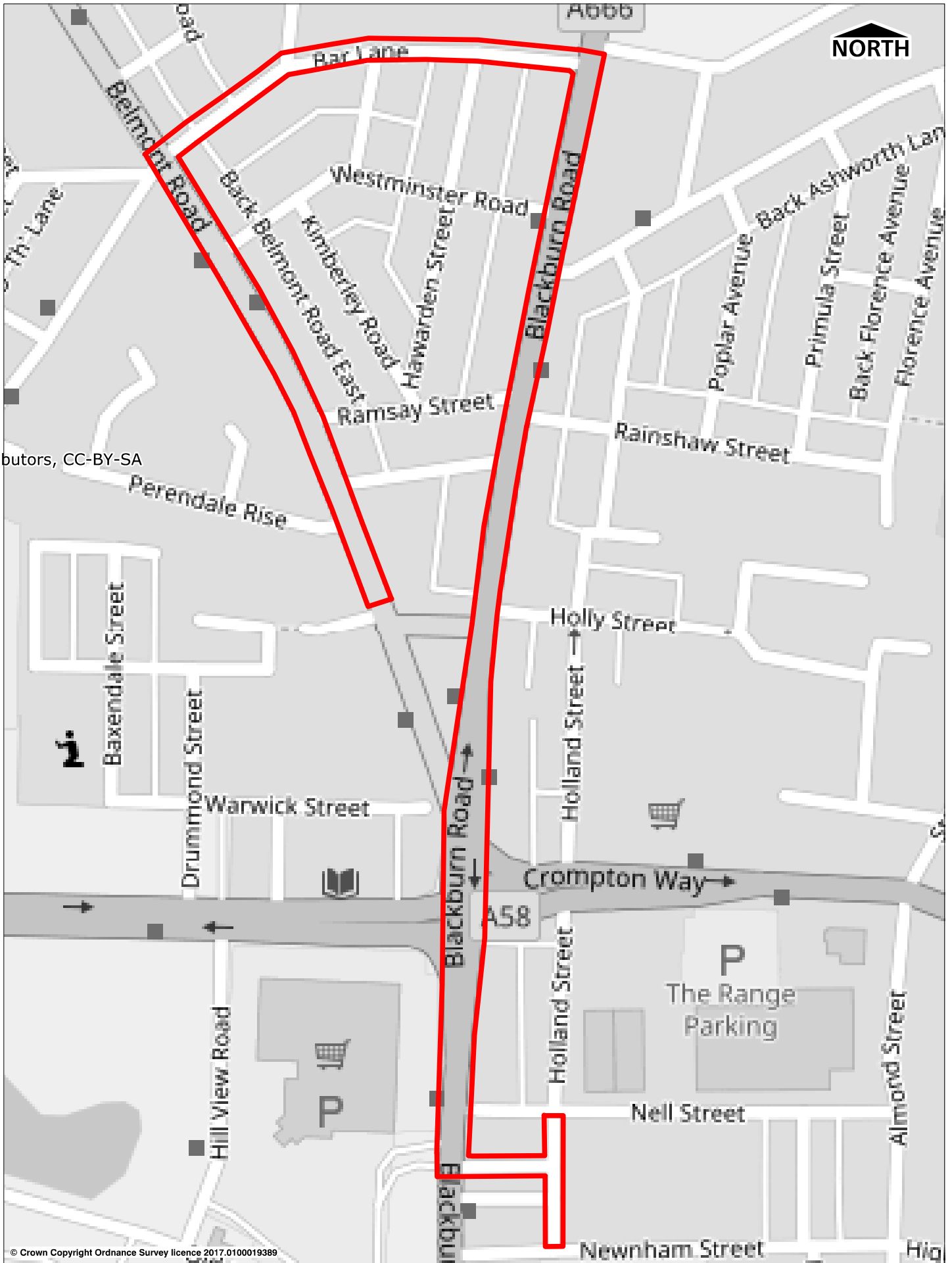


**REMEMBRANCE DAY PARADE**  
**EXTENT OF ROAD CLOSURE**  
**SECTION 1B - TOWN CENTRE SOUTH**

OCT 2017  
 PDH/HWB

**Bolton**  
**Council**

tributors, CC-BY-SA



REMEMBRANCE DAY PARADE  
EXTENT OF ROAD CLOSURE  
SECTION 2 - ASTLEY BRIDGE

OCT 2017  
PDH/HWB

**Bolton  
Council**

tributors, CC-BY-SA



**REMEMBRANCE DAY PARADE**  
**EXTENT OF ROAD CLOSURE**  
**SECTION 3 - DARWEN ROAD AREA**

OCT 2017  
PDH/HWB

**Bolton**  
**Council**



tributors, CC-BY-SA



**REMEMBRANCE DAY PARADE**  
**EXTENT OF ROAD CLOSURE**  
**SECTION 4 - HORWICH**

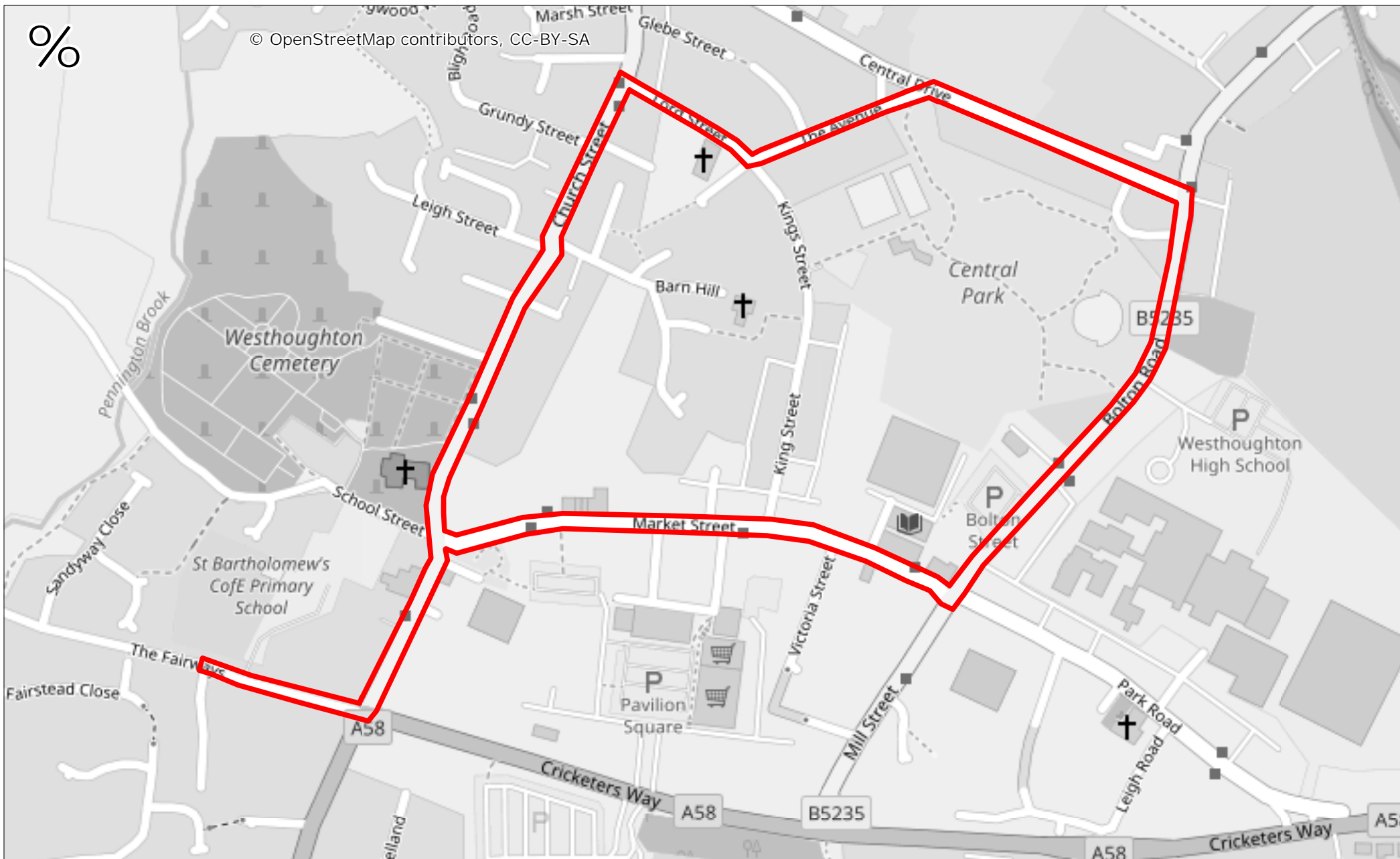
OCT 2017  
PDH/HWB

**Bolton**  
**Council**



# Bolton Council





**REMEMBRANCE DAY PARADE  
EXTENT OF ROAD CLOSURE  
SECTION 6 - WESTTHOUGHTON**

OCT 2017  
PDH/HWB

**Bolton  
Council**

tributors, CC-BY-SA



**REMEMBRANCE DAY PARADE**  
**EXTENT OF ROAD CLOSURE**  
**SECTION 7 - KEARSLEY**


OCT 2017  
PDH/HWB

**Bolton**  
**Council**



NORTH

**Key**

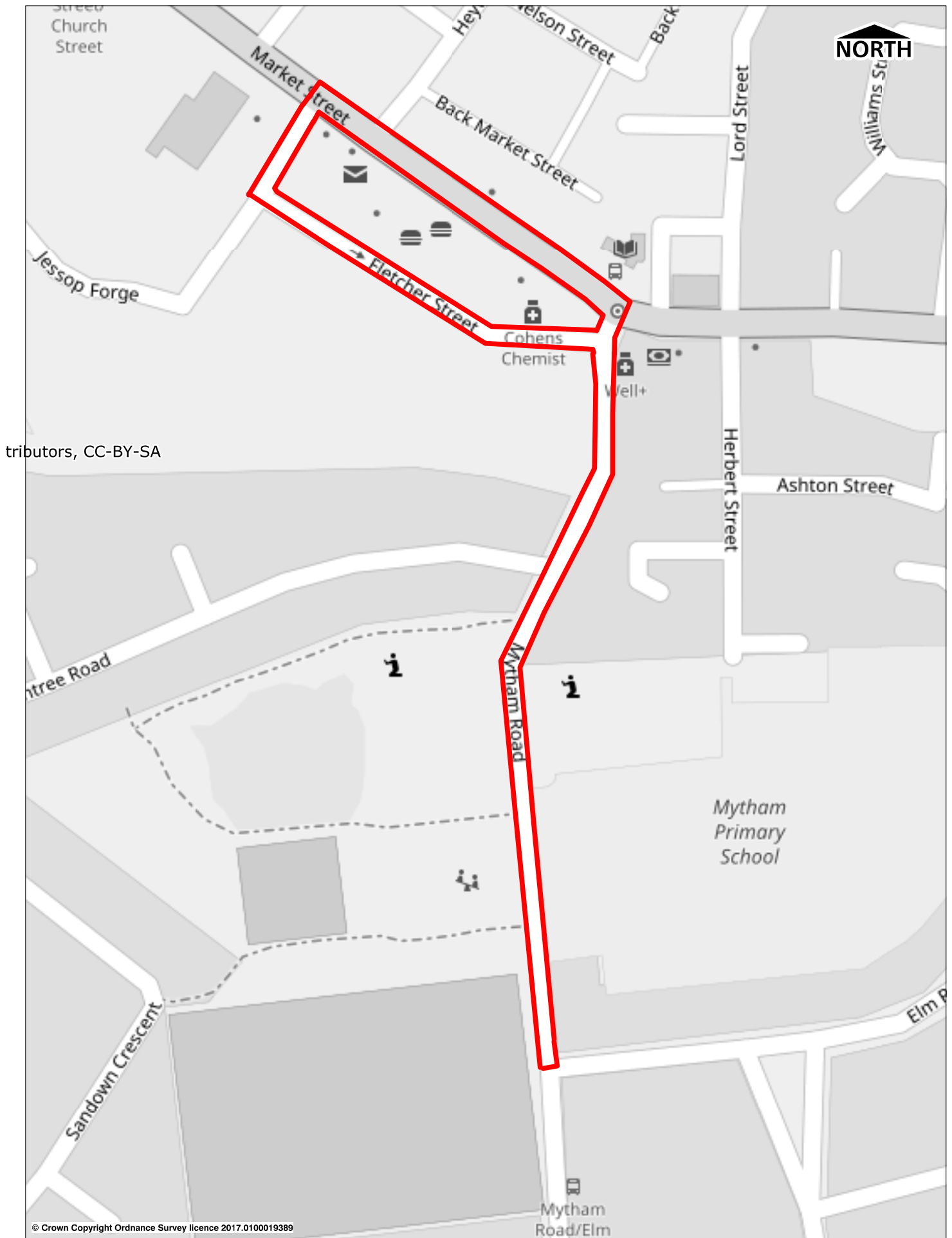
 Extent of Closure

**REMEMBRANCE SUNDAY  
PARADE ROUTE - FARNWORTH**

Drawn by	JJ
Reference	N/A
Date	09/10/2024
Scale	N.T.S

**Bolton  
Council**

Highways & Engineering  
Environmental Services  
bolton.gov.uk/highways



tributors, CC-BY-SA

**REMEMBRANCE DAY PARADE**  
**EXTENT OF ROAD CLOSURE**  
**SECTION 9 - LITTLE LEVER**

OCT 2017  
PDH/HWB

**Bolton**  
**Council**