

ROAD CLOSURE

**Bolton
Council**

NOTIFICATION OF TEMPORARY ROAD CLOSURE ROAD TRAFFIC REGULATION ACT 1984

STREET

Radcliffe Road / Long Lane / Raikes Road

DATES

19 OCT 2024 for 2 weekends approx

(end date and duration are subject to change)

REASON / WORKS

Resurfacing works

**Advertised public notice below
Diversion plans (if available) are attached**

THE BOROUGH COUNCIL OF BOLTON
ROAD TRAFFIC REGULATION ACT 1984 S.14
RADCLIFFE ROAD, RAIKES ROAD & LONG LANE - TEMPORARY CLOSURES

The Council intends to make an order, operative from 19 October for 2024 for 2 weekends (19-20 and 26-27 Oct) approx, the effect of which will be to prohibit all traffic proceeding on the following streets to allow resurfacing works to take place:

Radcliffe Road - from Whiteoak View to Long Lane

Long Lane - from Leacroft Ave to Radcliffe Rd

Raikes Road - from Snow Hill Rd to Radcliffe Rd

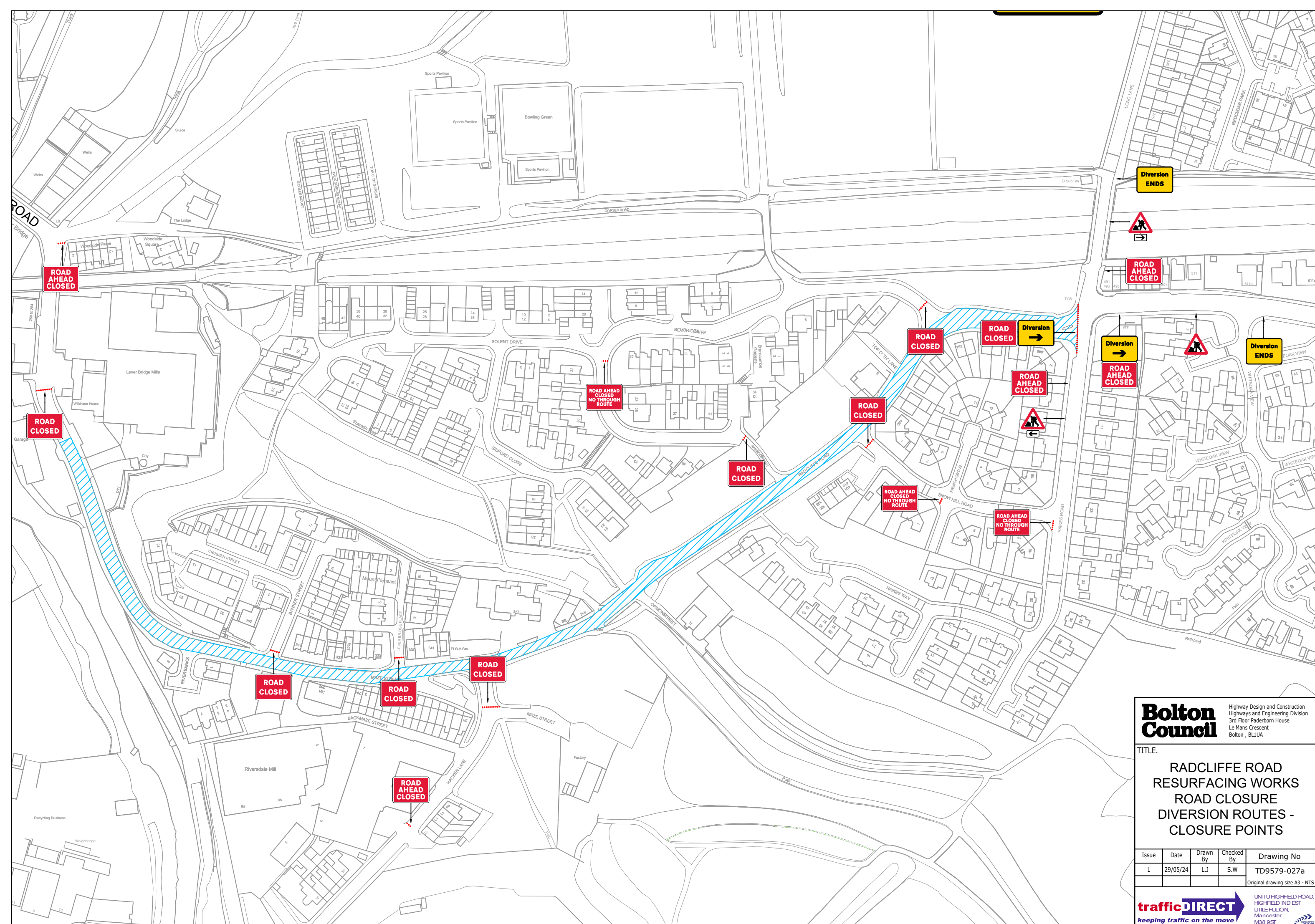
Alternate route will be via Bury Rd, Radcliffe Moor Rd, Countess Lane, Stopes Rd, Church St, Dearden St. The Order will end after 18 months or on completion of the works whichever first occurs.

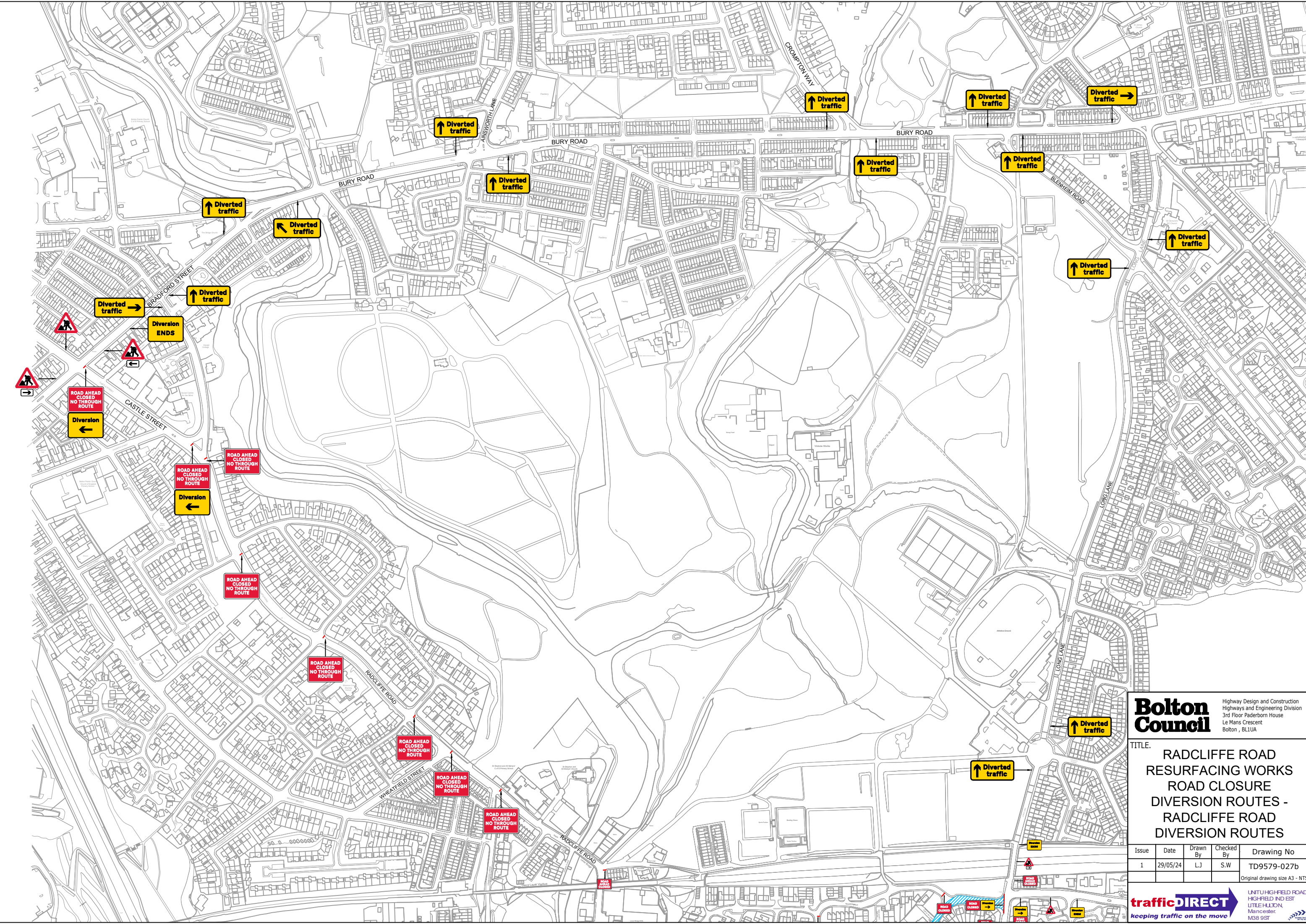
Bolton Council. 4 October 2024.



If your waste or recycling bins are due to be emptied during road or resurfacing works, please present them at the nearest accessible point. This will ensure that your bins can be emptied on the usual collection day.

closures online at bolton.gov.uk/trafficorders





Bolton Council

Highway Design and Construction
Highways and Engineering Division
3rd Floor Paderborn House
Le Mans Crescent
Bolton, BL1UA

TITLE.

**RADCLIFFE ROAD
RESURFACING WORKS
ROAD CLOSURE
DIVERSION ROUTES -
RADCLIFFE ROAD
DIVERSION ROUTES**














Issue	Date	Drawn By	Checked By	Drawing No
1	29/05/24	LJ	S.W	TD9579-027b

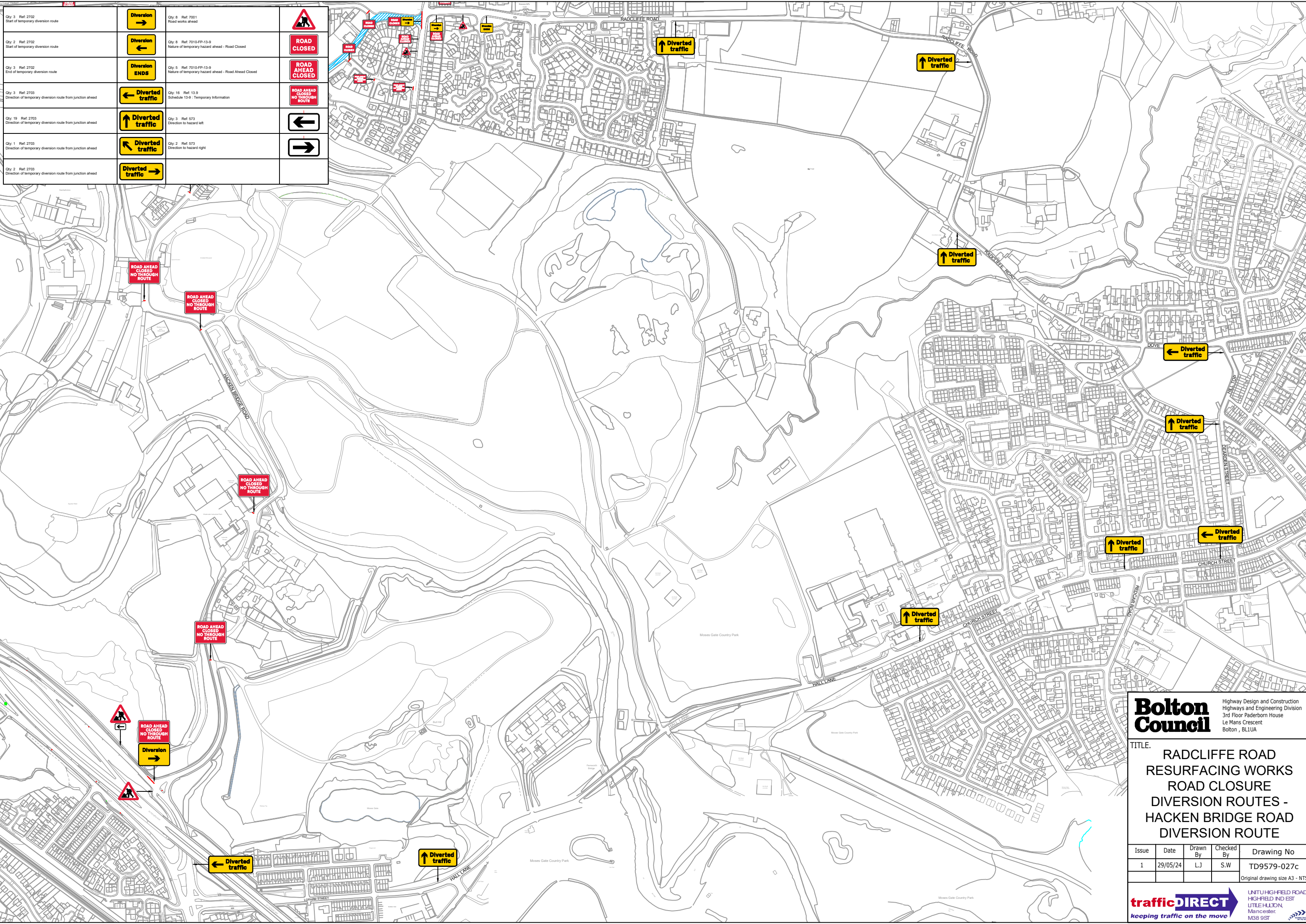
Original drawing size A3 - NTS

trafficDIRECT

keeping traffic on the move

UNIT 1 HIGHFIELD ROAD,
HIGHFIELD IND EST
LITTLE HULION,
Manchester,
M38 9ST

Qty: 3 Ref: 2702 Start of temporary diversion route		Qty: 8 Ref: 7001 Road works ahead	
Qty: 2 Ref: 2702 Start of temporary diversion route		Qty: 8 Ref: 7010-FP-13-9 Nature of temporary hazard ahead - Road Closed	
Qty: 3 Ref: 2702 End of temporary diversion route		Qty: 5 Ref: 7010-FP-13-9 Nature of temporary hazard ahead - Road Ahead Closed	
Qty: 3 Ref: 2703 Direction of temporary diversion route from junction ahead		Qty: 16 Ref: 13-9 Schedule 13-9 - Temporary Information	
Qty: 19 Ref: 2703 Direction of temporary diversion route from junction ahead		Qty: 3 Ref: 573 Direction to hazard left	
Qty: 1 Ref: 2703 Direction of temporary diversion route from junction ahead		Qty: 2 Ref: 573 Direction to hazard right	
Qty: 2 Ref: 2703 Direction of temporary diversion route from junction ahead			



Bolton Council

Highway Design and Construction
Highways and Engineering Division
3rd Floor Paderborn House
Le Mans Crescent
Bolton , BL1UA

TITLE.

**RADCLIFFE ROAD
RESURFACING WORKS
ROAD CLOSURE
DIVERSION ROUTES -
HACKEN BRIDGE ROAD
DIVERSION ROUTE**

Issue	Date	Drawn By	Checked By	Drawing No
1	29/05/24	LJ	S.W	TD9579-027c
				Original drawing size A3 - NTS

trafficDIRECT
keeping traffic on the move

UNIT HIGFIELD ROAD,
HIGFIELD IND EST
LITTLE HULION,
Manchester,
M38 9ST