

**THE BOROUGH COUNCIL OF BOLTON
ADOPTION OF ROADS INTO THE PUBLIC HIGHWAY
HIGHWAYS ACT 1980 - SECTION 228**

DECLARATION

I, Dwayne Lowe, Assistant Director of Highways & Planning, pursuant to the powers delegated to me for and on behalf of the Borough Council of Bolton, hereby declare the street(s) named below, having been made up to the appropriate standard, to be highway(s) maintainable at the public expense and to be recorded as such in the register of adopted streets.


This adoption is pursuant to Section 228 of the Highways Act 1980.


SCHEDULE

<i>Name of Street</i>	<i>Description</i>	<i>Approximate Length</i>
GREAT MOOR STREET, BOLTON	That part being a southerly extension of the existing adopted footway, approximately 1.2 metres wide, between its junction with Johnson Street and its junction with Newport Street.	75.2 metres
As shown in drawing number: 317074/AD2		

SIGNED:

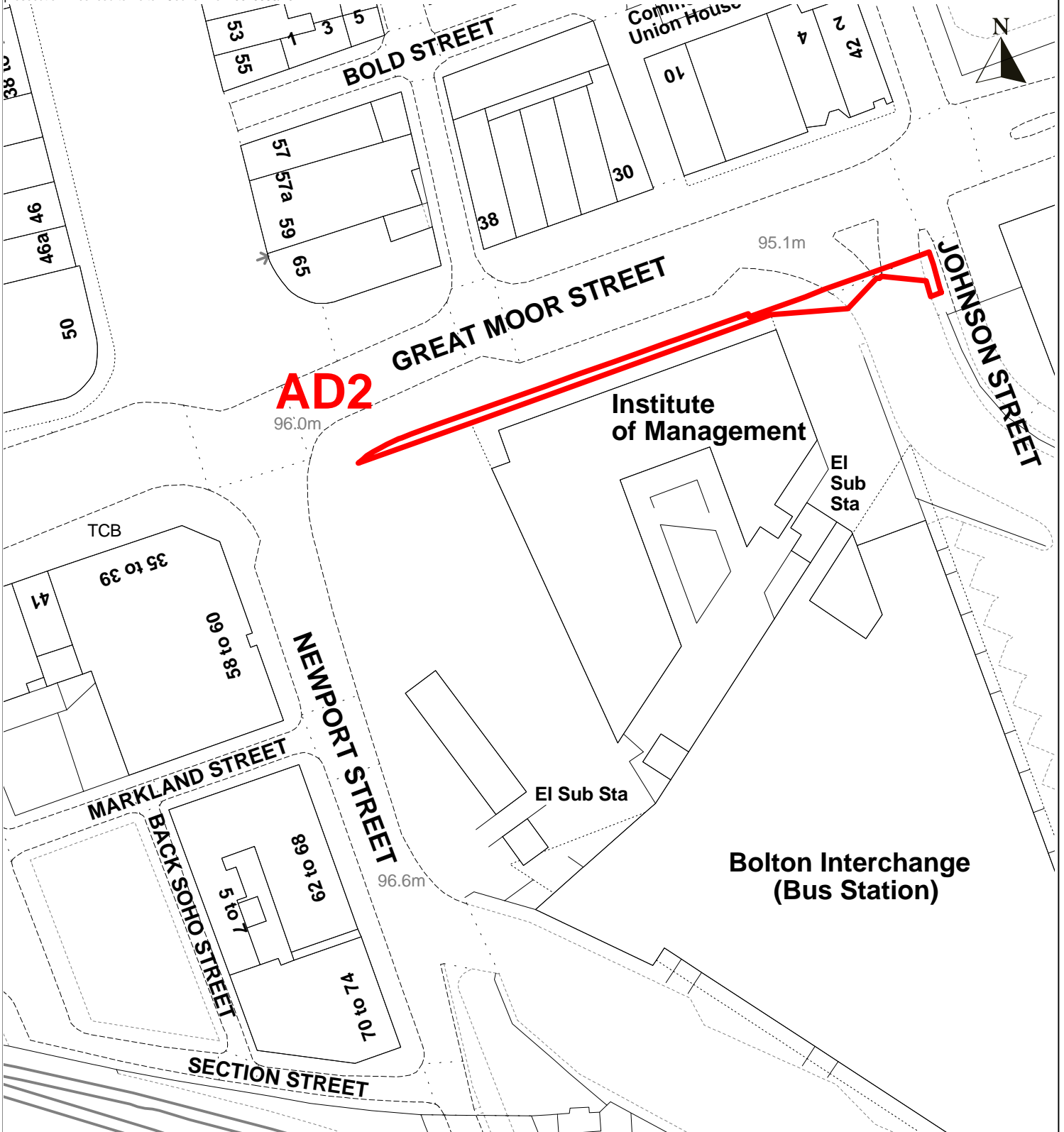
DATE:


.....


.....

Dwayne Lowe CEng FCIHT FIHE
Assistant Director – Highways and Planning

Based upon Ordnance Survey mapping with the permission of the Controller of His Majesty's Stationary Office. © Crown Copyright. Unauthorised reproduction infringes Crown Copyright and may lead to prosecution. Licenced to Bolton Council No. 10019389/2024



Highways & Engineering
Bolton Council
Paderborn House
Civic Centre
Bolton BL1 1UA

Jon Dyson
Director of Place



HIGHWAY TO BE ADOPTED

**Name of street:
GREAT MOOR STREET**

Scale: 1:667

Drawn By: PDHouse

Checked By: MFairhurst

Date: 01 May 2024

Dwg No. : 317074/AD2