

**THE BOROUGH COUNCIL OF BOLTON**

**WILDLIFE AND COUNTRYSIDE ACT 1981**

**DEFINITIVE MAP AND STATEMENT FOR THE BOROUGH COUNCIL OF  
BOLTON**

**THE BOLTON (PUBLIC FOOTPATH NO. 59 TURTON EGERTON)  
DEFINITIVE MAP MODIFICATION ORDER 2013**

This Order is made by the Borough Council of Bolton ("the Authority") under Section 53(2)(b) of the Wildlife and Countryside Act 1981 ("the Act") because it appears to the Authority that the Definitive Map and Statement for the Borough Council of Bolton requires modification in consequence of the occurrence of an event specified in Section 53(3)(b), namely the expiration, in relation to the way specified in the Schedule below which is in the area to which the Map relates, of a period such that the enjoyment by the public of the way during that period raises a presumption that the way has been dedicated as a public path or restricted byway.

The Borough Council of Bolton hereby orders that:

1. For the purpose of this Order the relevant date shall be the date the Order is made.
2. The Definitive Map for the Borough Council of Bolton (relevant date 25<sup>th</sup> April 1984) and its associated Statement shall be modified as described in Part I and Part II of the Schedule and shown on the map attached to this Order.
3. This Order shall take effect on the date it is confirmed and may be cited as The Bolton (Public Footpath No. 59 Turton Egerton) Definitive Map Modification Order 2013

THE COMMON SEAL of  
THE BOROUGH COUNCIL  
of BOLTON was hereunto  
affixed on the 8<sup>th</sup> day of May,  
2013 in the presence of



*Aileen Gorman*  
Authorised Sealing Officer

(LS/DH 04.13)

MatterRef/Standard Document

*Confirmed by Bolton Borough  
Council on the 5<sup>th</sup> July 2013*

*16527*

*Aileen Gorman*

*Borough Solicitor*

## SCHEDULE

### PART I

#### MODIFICATION OF THE DEFINITIVE MAP

##### **Description of path to be added**

A public footpath commencing from a point on Public Footpath 017 Turton Egerton (Druids Close) at (point A on the Order Plan) Ordnance Survey Grid Reference SD 370912 415172 and running for a distance of 25 metres in a generally south-westerly direction to join Chapel Street at (Point B on the Order Plan) Ordnance Survey Grid Reference SD 370890 415162 over a foot trodden surface. At a width of 1.2 metres at (Point A on the Order Plan) Ordnance Survey Grid Reference SD 370912 415172 gradually increasing over a distance of 10 metres to 2.6 metres at (Point B on the Order Plan) Ordnance Survey Grid Reference SD 370904 415168 continuing from Point B to (Point C on the Order Plan) at Ordnance Survey Grid Reference SD 370890 415162 with a gradual increase to 3 metres over a distance of 15 metres.

### PART II

#### MODIFICATION OF DEFINITIVE STATEMENT

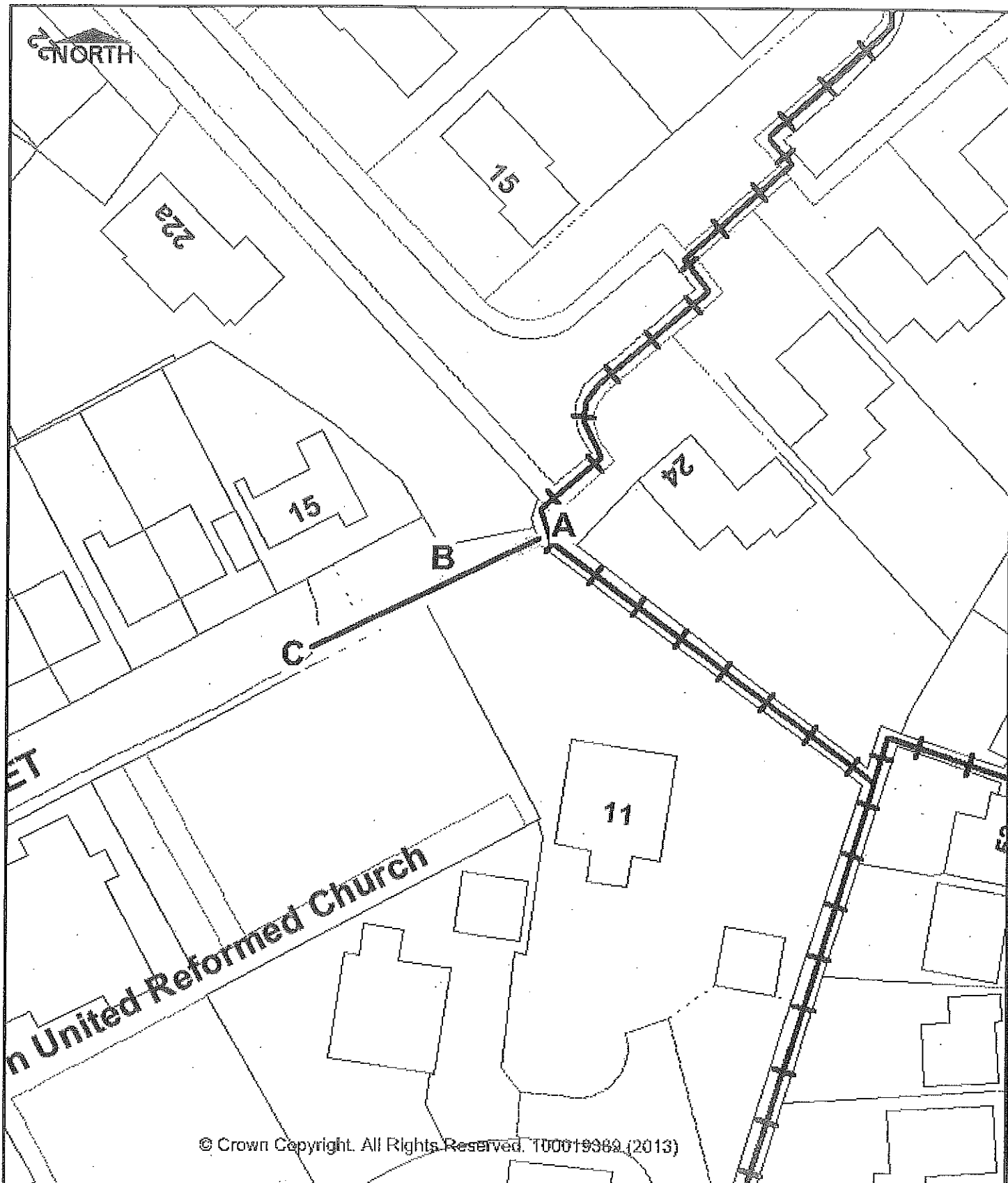
The Definitive Statement is amended by the addition of the following entries:

Footpath No 59 Turton Egerton

The path has a varying width over its length from 1.2 metres to 2.6 metres to 3 metres



Limitations: An existing gap limits the width to 0.5 metres at (Point A on the Order Plan) Ordnance Survey Grid Reference SD 370912 415172.

Added by The Bolton (Public Footpath No. 59 Turton Egerton) Definitive Map Modification Order 2013



**HIGHWAY AND ENGINEERING  
DELIVERY SERVICES  
PUBLIC RIGHTS OF WAY**

★

The Borough Council of Bolton  
Section 53 (2) of The Wildlife and Countryside Act 1981  
Key:  
Unaffected Footpaths   
Footpath to be created A  C

**ENVIRONMENTAL SERVICES**  
Malcolm J. Cox, MBA, BSc, C.Eng, MICE  
Director of Environmental Services  
The Wellsprings, Civic Centre, Bolton, BL1 1UG

Date  
**26/04/2013**

Scale  
1:500

Drawn  
AS

Drg. No.

