

Network Planning, Safety & Management
Highways & Engineering
4th Floor, The Wellsprings
Civic Centre
Bolton BL1 1US
01204 33 66 77

**Bolton
Council**

Alley Gating Orders

Order No.	Ref.
Subject	2011 Orders

Back Castle Street
Back Chorley Old Road North
Back Darwen Road South
Back Hilden Street (A)
Garstang Avenue
Great Lever Area 1
Great Lever Area 2
Rear of Bolton Road, Kearsley
Savick Avenue
Singleton Avenue
Victoria Road, Horwich
Willows Close

BOROUGH COUNCIL OF BOLTON

HIGHWAYS ACT 1980 – SECTION 129A

BOROUGH COUNCIL OF BOLTON (ALLEYWAYS BACK CASTLE STREET, BOLTON) ORDER 2011

The Borough Council of Bolton, in exercise of its power under Section 129A(1) of the Highways Act 1980 (“the Act”) and of all other enabling powers and being satisfied that the conditions set out in Section 129A(3) of the Act have been met hereby make the following Order:

1. Except as provided in Article 2 of this Order no person shall use the public rights of way over the alleyways (“the Highways”) shown edged black and marked as ‘1’ and ‘2’ on the plan annexed to this Order and described in the Schedule to this Order, at any time.
2. The restriction in Article 1 of this Order shall not apply to any registered owner of, or person who lives in, premises adjoining the Highway, or to any police, ambulance or fire service personnel, acting in pursuance of statutory powers or duties or to any statutory undertaker, gas, electricity, water, or communications provider requiring access to their apparatus situated in the Highway, or persons and /or vehicles required, where necessary, in connection with maintenance work or other function of the Council.
3. Barriers may be installed, operated and maintained at each end of the Highway. Maintenance Engineer, Environmental Services, Engineering Projects, 3rd Floor Wellsprings, Civic Centre, Bolton BL1 1US and Neighbourhood Project Officer, Bolton At Home, 1-3, The Courtyard, The Valley, Bolton BL1 8PD are responsible for maintaining and operating any barriers. Their contact telephone numbers are Maintenance Engineer (01204) 336427 and Neighbourhood Project Officer, (01204) 335484.
4. The alternative route for pedestrians and vehicular traffic, in respect of the Highways, which is available for use during the period the Highways are restricted are the highways to the side of to the side 7, Crawford Street, to the front of 7 to 25, Crawford Street and to the side of 25, Crawford Street (Chadwick Street), as shown by the dotted lines on the plan annexed to this Order.
5. This Order will be operative from 1st August 2011

**COMMON SEAL of THE
BOROUGH COUNCIL OF
BOLTON was hereto affixed on
the day of 25th July 2011, in the
presence of:-**

Authorised Sealing Officer

LS/DH

**SCHEDULE
Alleyways to be gated**

Alleyway situated to the rear of 48 to 50, Bradford Street and to the side of 7, Crawford Street, over its full width and an approximate length of 21 metres shown marked '1' on Plan C Rev1;

Alleyway situated to the rear of 7, Crawford Street, to the rear of 15 to 25, Crawford Street and to the rear of 94 to 106a, Castle Street, over its full width and an approximate length of 87 metres shown marked '2' on Plan C Rev 1;

BACK CASTLE STREET, BOLTON - ALLEYGATING PROPOSAL



Based on the Ordnance Survey mapping with the permission of the Controller of Her Majesty's Stationery Office (c) Crown Copyright
Unauthorised reproduction infringes Crown copyright and may lead to prosecution. Bolton Metro Licence No 10019389/2007

Malcolm J Cox MBA BSc CEng MICE
Director of Environmental Services
The Wellsprings
Civic Centre
Bolton BL1 1US

Key



GATED ROUTE



ALTERNATIVE ROUTE

scale 1:1250

DRAWN BY JF

CHECKED BY NA

DATE: FEB 2011

DRG. No.

C Rev 1

BOROUGH COUNCIL OF BOLTON

HIGHWAYS ACT 1980 - SECTION 129A

**BOROUGH COUNCIL OF BOLTON (BACK CHORLEY OLD ROAD
NORTH, BOLTON) ORDER 2011**

The Borough Council of Bolton, in exercise of its power under Section 129A(1) of the Highways Act 1980 ("the Act") and of all other enabling powers and being satisfied that the conditions set out in Section 129A(3) of the Act have been met hereby make the following Order:

1. Except as provided in Article 2 of this Order no person shall use the public rights of way over the alleyway ("the Highway") shown edged black and marked as '1', on the plan 'C' annexed to this Order and described in the Schedule to this Order, at any time.
2. The restriction in Article 1 of this Order shall not apply to any registered owner of, or person who lives in, premises adjoining the Highway, or to any police, ambulance or fire service personnel, acting in pursuance of statutory powers or duties or to any statutory undertaker, gas, electricity, water, or communications provider requiring access to their apparatus situated in the Highway, or persons and/or vehicles required, where necessary, in connection with maintenance work or other function of the Council.
3. Barriers may be installed, operated and maintained at each end of the Highway. Maintenance Engineer, Environmental Services, Engineering Projects, 3rd Floor Wellsprings, Civic Centre, Bolton BL1 1US and Neighbourhood Project Officer, Bolton At Home, 1-3, The Courtyard, The Valley, Bolton BL1 8PD are responsible for maintaining and operating any barriers. Their contact telephone number's are Maintenance Engineer (01204) 336427 and Neighbourhood Project Officer, (01204) 335484.
4. The alternative route for pedestrians and vehicles in respect of the Highway at the rear of Back Chorley Old Road, Bolton, which is available for use during the period the Highway is restricted are the highways to the side of 47, Abbotsford Road (along Stratford Avenue), to the front of 47 to 77, Abbotsford Road, to the side of 77, Abbotsford Road and to the rear of 77, Abbotsford Road, as shown by dotted lines on plan C annexed to this Order.
5. This Order will be operative from 5th September 2011

COMMON SEAL of THE
BOROUGH COUNCIL OF
BOLTON was hereto affixed
on the 30th day of August 2011
in the presence of:-

A R 

Authorised Sealing Officer

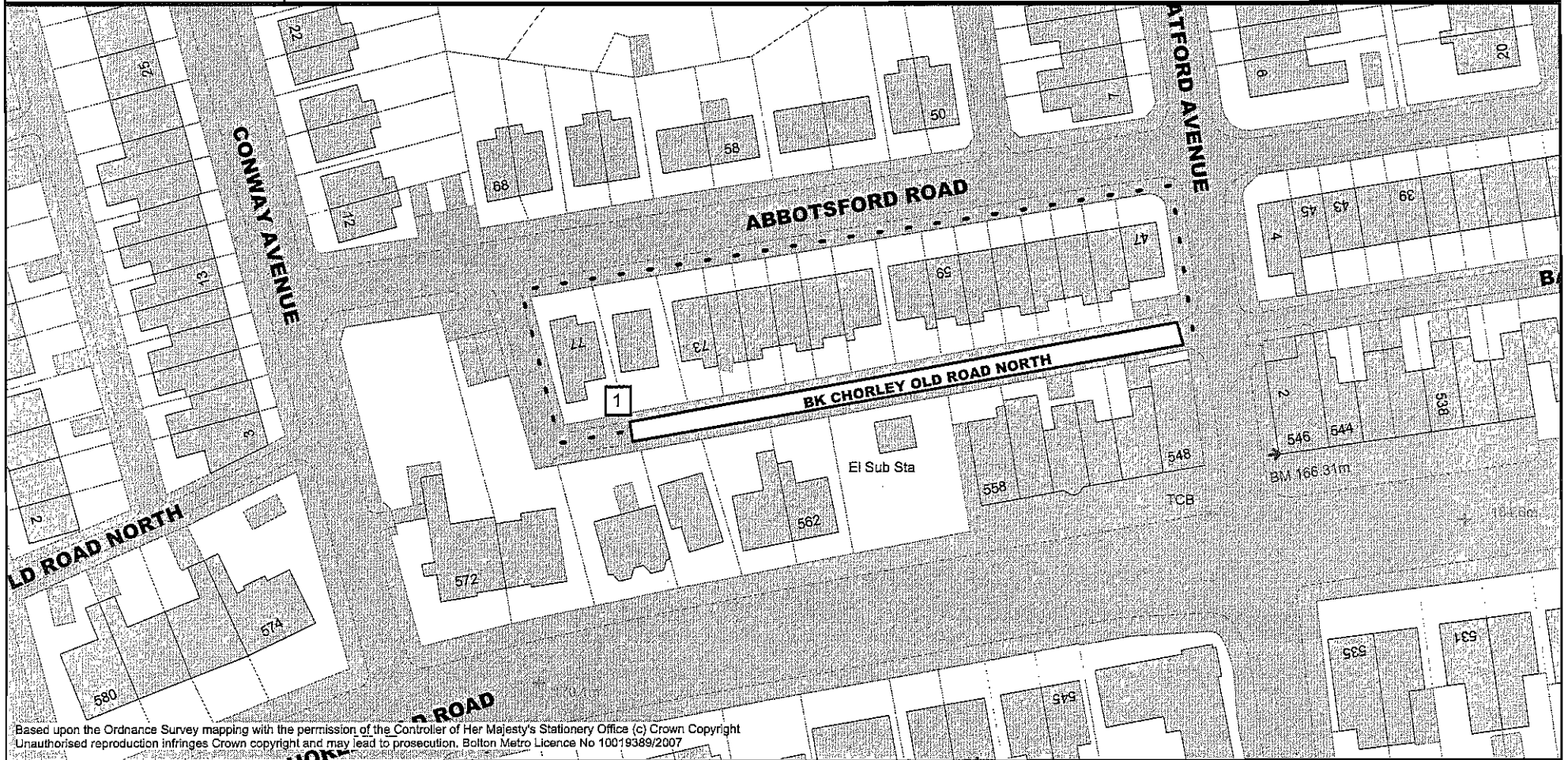


SEALING NO.
11543

SCHEDULE
Alleyways to be gated

Alleyway situate to the rear of 548 to 558, Chorley Old Road, Bolton, to the rear of the electricity sub station between 558 and 562, Chorley Old Road, Bolton, to the rear of 562 to 568, Chorley Old Road and to the rear of 47 to 75, Abbotsford Road, Bolton, over its full width and an approximate length of 80 metres shown marked '1' on the Order Plan C;


**BACK CHORLEY OLD ROAD NORTH, BOLTON -
ALLEYGATING PROPOSAL**



Based upon the Ordnance Survey mapping with the permission of the Controller of Her Majesty's Stationery Office (c) Crown Copyright
Unauthorised reproduction infringes Crown copyright and may lead to prosecution. Bolton Metro Licence No 10019389/2007

Malcolm J Cox MBA BSc CEng MICE
Director of Environmental Services
The Wellsprings
Civic Centre
Bolton BL1 1US

Key



GATED ROUTE



**ALTERNATIVE
ROUTE**

scale 1:1250

DRAWN BY JF

CHECKED BY NA

DATE: FEBRUARY 2009

DRG. No.

C

BOROUGH COUNCIL OF BOLTON

HIGHWAYS ACT 1980 – SECTION 129A

BOROUGH COUNCIL OF BOLTON (ALLEYWAY BACK DARWEN ROAD SOUTH, BOLTON) ORDER 2011

The Borough Council of Bolton, in exercise of its power under Section 129A(1) of the Highways Act 1980 (“the Act”) and of all other enabling powers and being satisfied that the conditions set out in Section 129A(3) of the Act have been met hereby make the following Order:

1. Except as provided in Article 2 of this Order no person shall use the public rights of way over the alleyway (“the Highway”) shown edged black and marked as ‘1’ on the plan F annexed to this Order and described in the Schedule to this Order, at any time.
2. The restriction in Article 1 of this Order shall not apply to any registered owner of, or person who lives in, premises adjoining the Highway, or to any police, ambulance or fire service personnel, acting in pursuance of statutory powers or duties or to any statutory undertaker, gas, electricity, water, or communications provider requiring access to their apparatus situated in the Highway, or persons and /or vehicles required, where necessary, in connection with maintenance work or other function of the Council.
3. Barriers may be installed, operated and maintained at each end of the Highway. Maintenance Engineer, Environmental Services, Engineering Projects, 3rd Floor Wellsprings, Civic Centre, Bolton BL1 1US and Neighbourhood Project Officer, Bolton At Home, 1-3, The Courtyard, The Valley, Bolton BL1 8PD are responsible for maintaining and operating any barriers. Their contact telephone numbers are Maintenance Engineer (01204) 336427 and Neighbourhood Project Officer, (01204) 335484.
4. The alternative route for pedestrians and vehicular traffic, in respect of the Highway, which is available for use during the period the Highway is restricted are the highways to the rear of 223 to 255, Darwen Road to the side of 255, Darwen Road, to the front of 255 to 205, Darwen Road, to the side of 205, Darwen Road and to the rear of 205 to 221, Darwen Road, as shown by the dotted lines on the plan annexed to this Order.
5. This Order will be operative from 1st August 2011

**COMMON SEAL of THE
BOROUGH COUNCIL OF
BOLTON was hereto affixed
on the 25th day of July 2011 in
the presence of:-**

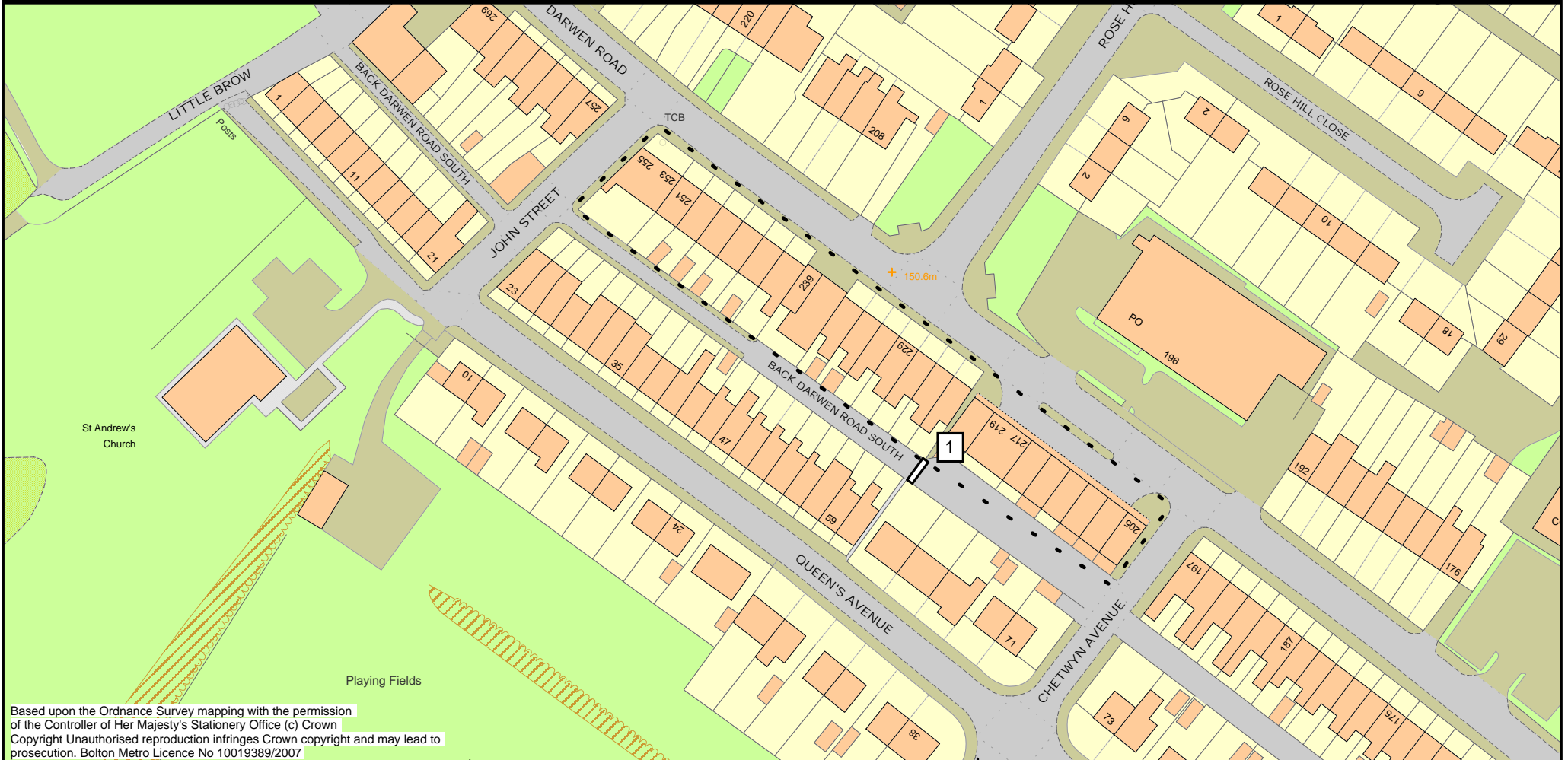
Authorised Sealing Officer

LS/DH

**SCHEDULE
Alleyways to be gated**

Alleyway situated to the rear of 223 Darwen Road and to the rear of 63, Queen's Avenue, Bolton, shown marked '1' on plan F;

BACK DARWEN ROAD, BOLTON - ALLEYGATING PROPOSAL



Based upon the Ordnance Survey mapping with the permission of the Controller of Her Majesty's Stationary Office (c) Crown Copyright Unauthorised reproduction infringes Crown copyright and may lead to prosecution. Bolton Metro Licence No 10019389/2007

Malcolm J Cox MBA BSc CEng MICE
Director of Environmental Services
The Wellsprings
Civic Centre
Bolton BL1 1US

Key



GATED ROUTE



**ALTERNATIVE
ROUTE**

scale 1:1250

DRAWN BY JF

CHECKED BY NA

DATE: OCT 2010

DRG. No.

F

BOROUGH COUNCIL OF BOLTON

HIGHWAYS ACT 1980 - SECTION 129A

BOROUGH COUNCIL OF BOLTON (ALLEYWAYS IN THE BACK HILDEN STREET AREA (A), BOLTON) ORDER 2011

The Borough Council of Bolton, in exercise of its power under Section 129A(1) of the Highways Act 1980 ("the Act") and of all other enabling powers and being satisfied that the conditions set out in Section 129A(3) of the Act have been met hereby makes the following Order:

1. Except as provided in Article 2 of this Order no person shall use the public right of way over the alleyways ("the Highways") shown edged black and marked '1' and '2' on the plan annexed to this Order and described in the Schedule to this Order, at any time.
2. The restriction in Article 1 of this Order shall not apply to any person who lives in premises adjoining the Highways or to any police, ambulance or fire service personnel, acting in pursuance of statutory powers or duties or to any statutory undertaker, gas, electricity, water, or communications provider requiring access to their apparatus situated in the Highways, or persons and/or vehicles required, where necessary, in connection with maintenance work or other function of the Council.
3. Barriers may be installed, operated and maintained at each end of the Highways. Maintenance Engineer, Environmental Services, Engineering Projects, 3rd Floor Wellsprings, Civic Centre, Bolton BL1 1US and Neighbourhood Project Officer, Bolton At Home, 1-3, The Courtyard, The Valley, Bolton BL1 8PD are responsible for maintaining and operating any barriers. Their contact telephone numbers are Maintenance Engineer (01204) 336427 and Neighbourhood Project Officer, (01204) 335484
4. The alternative route for pedestrians and vehicular traffic which is available for use during the period the Highways are restricted are the highways to the side of 7 Hilden Street, to the front of 7 to 43, Hilden Street and to the side of 43, Hilden Street (Selwyn Street), as shown by dotted lines on the plan annexed to this Order.
5. This Order will be operative from 5th September 2011

**COMMON SEAL of THE
BOROUGH COUNCIL OF
BOLTON was hereto affixed
on the 30th day of August
2011 in the presence of:-**

Authorised Sealing Officer

LS/DH

**SCHEDULE
Alleyways to be gated**

Alleyway situated to the side of 7, Hilden Street, from Back Hilden Street, over its full width and an approximate length of 23 metres shown marked '1' on the Order Plan

Alleyway situated to the rear of 7 to 43, Hilden Street, over its full width and an approximate length of 103 metres shown marked '2' on the Order Plan

BACK HILDEN STREET (A), BOLTON - ALLEYGATING PROPOSAL



Based upon the Ordnance Survey mapping with the permission of the Controller of Her Majesty's Stationery Office (c) Crown Copyright
Unauthorised reproduction infringes Crown copyright and may lead to prosecution. Bolton Metro Licence No 10019389/2007

Malcolm J Cox MBA BSc CEng MICE
Director of Environmental Services
The Wellsprings
Civic Centre
Bolton BL1 1US

Key



GATED ROUTE



**ALTERNATIVE
ROUTE**

scale 1:1250

DRAWN BY JF

CHECKED BY NA

DATE: JUNE 2007

DRG. No.

BOROUGH COUNCIL OF BOLTON

HIGHWAYS ACT 1980 - SECTION 129A

**BOROUGH COUNCIL OF BOLTON (ALLEYWAYS GARSTANG AVENUE,
BOLTON) ORDER 2011**

The Borough Council of Bolton, in exercise of its power under Section 129A(1) of the Highways Act 1980 (“the Act”) and of all other enabling powers and being satisfied that the conditions set out in Section 129A(3) of the Act have been met hereby makes the following Order:

1. Except as provided in Article 2 of this Order no person shall use the public right of way over the alleyways (“the Highways”) shown edged black and marked ‘1’, ‘2’ and ‘3’ on the plan ‘E’ annexed to this Order and described in the Schedule to this Order, at any time.
2. The restriction in Article 1 of this Order shall not apply to any registered owner of, or person who lives in, premises adjoining the Highways, or to any police, ambulance or fire service personnel, acting in pursuance of statutory powers or duties or to any statutory undertaker, gas, electricity, water, or communications provider, requiring access to their apparatus situated in the Highways, or persons and/or vehicles required, where necessary, in connection with maintenance work or other function of the Council.
3. Barriers may be installed, operated and maintained at each end of the Highways. Maintenance Engineer, Environmental Services, Engineering Projects, 3rd Floor Wellsprings, Civic Centre, Bolton BL1 1US and Neighbourhood Project Officer, Bolton At Home, 1-3, The Courtyard, The Valley, Bolton BL1 8PD are responsible for maintaining and operating any barriers. Their contact telephone number’s are Maintenance Engineer (01204) 336427 and Neighbourhood Project Officer, (01204) 335484
4. The alternative route for pedestrians and vehicular traffic which is available for use during the period the Highways are restricted are the highways to the front of 14 to 60, Garstang Avenue, to the side of 60, Garstang Avenue (along Warbreck Close) and to the rear of 60 to 14, Garstang Avenue as shown by dotted lines on Plan ‘E’ annexed to this Order.
5. This Order will be operative from 5th September 2011

COMMON SEAL of THE
BOROUGH COUNCIL OF
BOLTON was hereto affixed
on the 30th day of August 2011
in the presence of:-



A R *sto*

Authorised Sealing Officer

SEALING NO.
11523

SCHEDULE


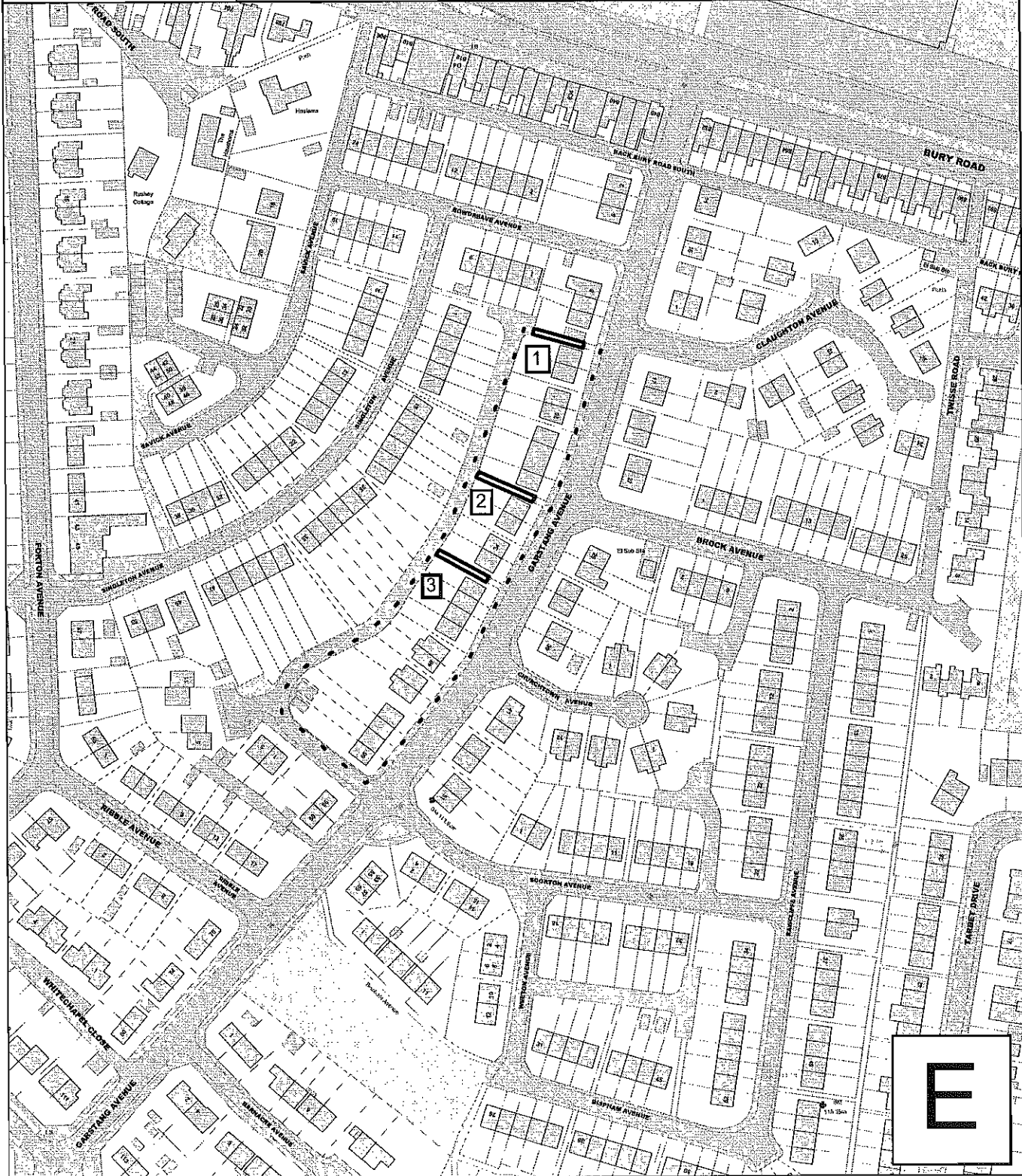
Alleyway to be gated

Alleyway situated between 12 and 14, Garstang Avenue, over its full width and an approximate length of 17 metres shown marked '1' on the Order Plan 'E';

Alleyway situate between 26 and 28, Garstang Avenue, over its full width and an approximate length of 20 metres shown marked '2' on the Order Plan 'E';

Alleyway situate between 36 and 38, Garstang Avenue, over its full width and an approximate length of 20 metres shown marked '3' on the Order Plan 'E';

**GARSTANG AVENUE, BOLTON
ALLEYGATING PROPOSAL**



Malcolm J Cox MBA BSc CEng MICE
Director of Environmental Services
The Wellsprings
Civic Centre
Bolton BL1 1US

Key



GATED ROUTE



**ALTERNATIVE
ROUTE**

SCALE 1:1250

DRAWN BY JF

CHECKED BY NA

DATE SEPT 2008

DRG No.

BOROUGH COUNCIL OF BOLTON

HIGHWAYS ACT 1980 – SECTION 129A

BOROUGH COUNCIL OF BOLTON (ALLEYWAY GREAT LEVER AREA 1 (LEVERHULME AVENUE), BOLTON) ORDER 2011

The Borough Council of Bolton, in exercise of its power under Section 129A(1) of the Highways Act 1980 (“the Act”) and of all other enabling powers and being satisfied that the conditions set out in Section 129A(3) of the Act have been met hereby make the following Order:

1. Except as provided in Article 2 of this Order no person shall use the public rights of way over the alleyway (“the Highway”) shown edged black and marked as ‘1’ on the plan annexed to this Order and described in the Schedule to this Order, at any time.
2. The restriction in Article 1 of this Order shall not apply to any registered owner of, or person who lives in, premises adjoining the Highway, or to any police, ambulance or fire service personnel, acting in pursuance of statutory powers or duties or to any statutory undertaker, gas, electricity, water, or communications provider requiring access to their apparatus situated in the Highway, or persons and /or vehicles required, where necessary, in connection with maintenance work or other function of the Council.
3. Barriers may be installed, operated and maintained at each end of the Highway. Maintenance Engineer, Environmental Services, Engineering Projects, 3rd Floor Wellsprings, Civic Centre, Bolton BL1 1US and Neighbourhood Project Officer, Bolton At Home, 1-3, The Courtyard, The Valley, Bolton BL1 8PD are responsible for maintaining and operating any barriers. Their contact telephone numbers are Maintenance Engineer (01204) 336427 and Neighbourhood Project Officer, (01204) 335484.
4. The alternative route for pedestrians and vehicular traffic, in respect of the Highway, which is available for use during the period the Highway is restricted are the highways to the front of 23 to 1, Leverhulme Avenue, to the side of 1 Leverhulme Avenue, to the front of 48 to 52, Westbourne Avenue, to the front and side of 4, Green Avenue, to the side of 2 Atkinson Avenue and to the front of 2 to 20, Atkinson Avenue, as shown by the dotted lines on the plan annexed to this Order.
5. This Order will be operative from 1st August 2011

**COMMON SEAL of THE
BOROUGH COUNCIL OF
BOLTON was hereto affixed
on the 25th day of July 2011,
in the presence of:-**

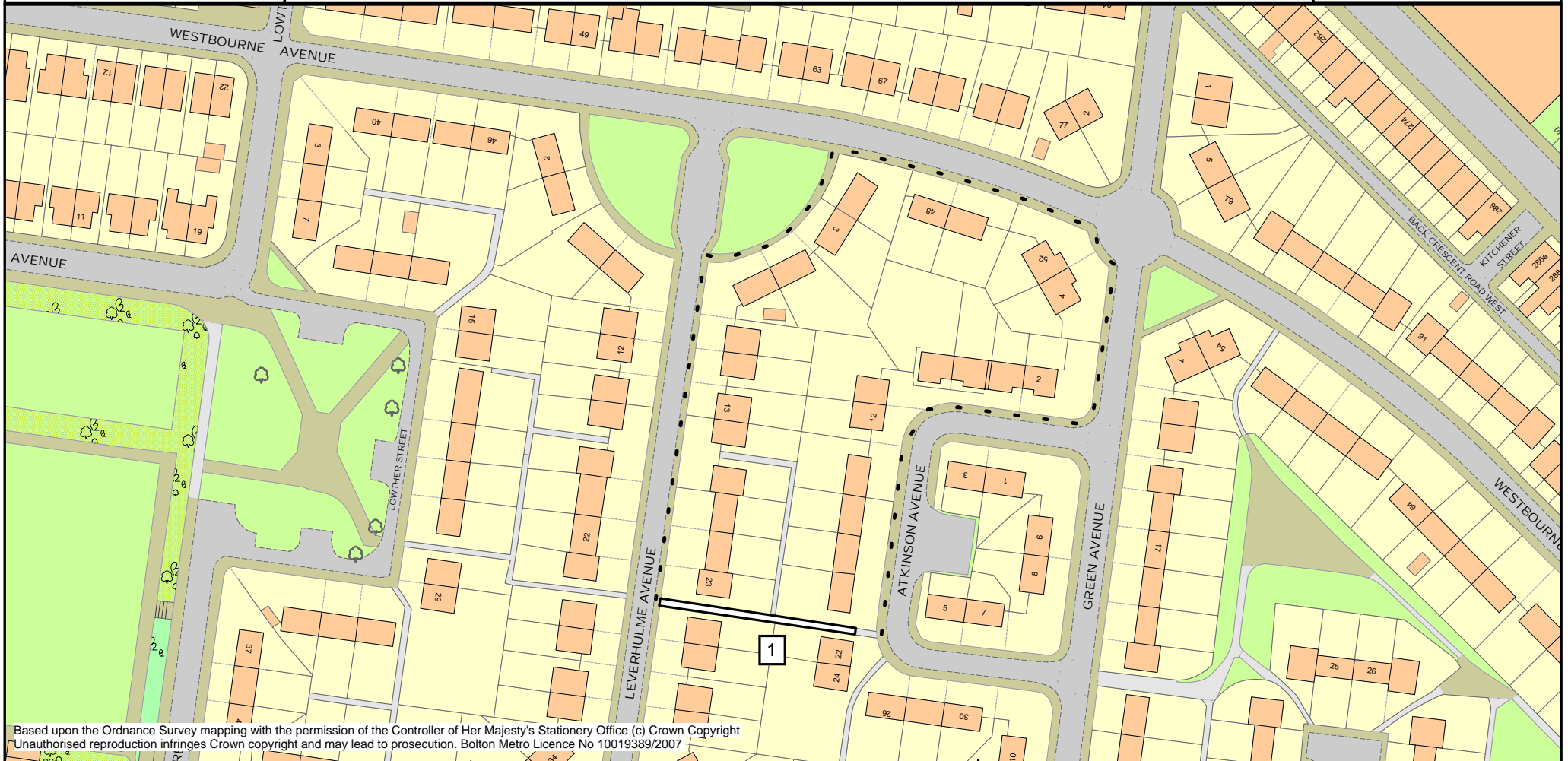
Authorised Sealing Officer

LS/DH

**SCHEDULE
Alleyways to be gated**

Alleyway situated between 23 and 25, Leverhulme Avenue, and 20 and 22, Atkinson Avenue, Bolton, shown marked '1' on the plan D;

GREAT LEVER AREA 1, BOLTON - ALLEYGATING PROPOSAL



Based upon the Ordnance Survey mapping with the permission of the Controller of Her Majesty's Stationery Office (c) Crown Copyright
Unauthorised reproduction infringes Crown copyright and may lead to prosecution. Bolton Metro Licence No 10019389/2007

Malcolm J Cox MBA BSc CEng MICE
Director of Environmental Services
The Wellsprings
Civic Centre
Bolton BL1 1US

Key



GATED ROUTE



**ALTERNATIVE
ROUTE**

scale 1:1250

DRAWN BY JF

CHECKED BY NA

DATE: SEPT 2010

DRG. No.

D

BOROUGH COUNCIL OF BOLTON


HIGHWAYS ACT 1980 – SECTION 129A

**BOROUGH COUNCIL OF BOLTON (ALLEYWAYS GREAT LEVER AREA
2 (GREEN AVENUE, CHARLESWORTH AVENUE AND WESTBOURNE
AVENUE), BOLTON) ORDER 2011**

The Borough Council of Bolton, in exercise of its power under Section 129A(1) of the Highways Act 1980 (“the Act”) and of all other enabling powers and being satisfied that the conditions set out in Section 129A(3) of the Act have been met hereby make the following Order:

1. Except as provided in Article 2 of this Order no person shall use the public rights of way over the alleyway (“the Highway”) shown edged black and marked as ‘1’, ‘2’, ‘3’ and ‘4’ on the plan annexed to this Order and described in the Schedule to this Order, at any time.
2. The restriction in Article 1 of this Order shall not apply to any registered owner of, or person who lives in, premises adjoining the Highway, or to any police, ambulance or fire service personnel, acting in pursuance of statutory powers or duties or to any statutory undertaker, gas, electricity, water, or communications provider requiring access to their apparatus situated in the Highway, or persons and/or vehicles required, where necessary, in connection with maintenance work or other function of the Council.
3. Barriers may be installed, operated and maintained at each end of the Highway. Maintenance Engineer, Environmental Services, Engineering Projects, 3rd Floor Wellsprings, Civic Centre, Bolton BL1 1US and Neighbourhood Project Officer, Bolton At Home, 1-3, The Courtyard, The Valley, Bolton BL1 8PD are responsible for maintaining and operating any barriers. Their contact telephone number’s are Maintenance Engineer (01204) 336427 and Neighbourhood Project Officer, (01204) 335484.
4. The alternative route for pedestrians and vehicular traffic, in respect of the Highway, which is available for use during the period the Highway is restricted are the highways to the front of 25 to 41, Green Avenue, to the front of 311 and 313, Green Lane, to the front of 1 to 21, Charlesworth Avenue and to the front of 315 to 337, Green Lane, to the side of 337 Green Lane, to the front of 98 to 80, Westbourne Avenue and to the side of 80, Westbourne Avenue, as shown by the dotted lines on the plan annexed to this Order.
5. This Order will be operative from 1st August 2011

COMMON SEAL of THE
BOROUGH COUNCIL OF
BOLTON was hereto affixed
on the 25th day of July 2011, in
the presence of:-

A R 

Authorised Sealing Officer



SEALING NO.
11473

SCHEDULE
Alleyways to be gated

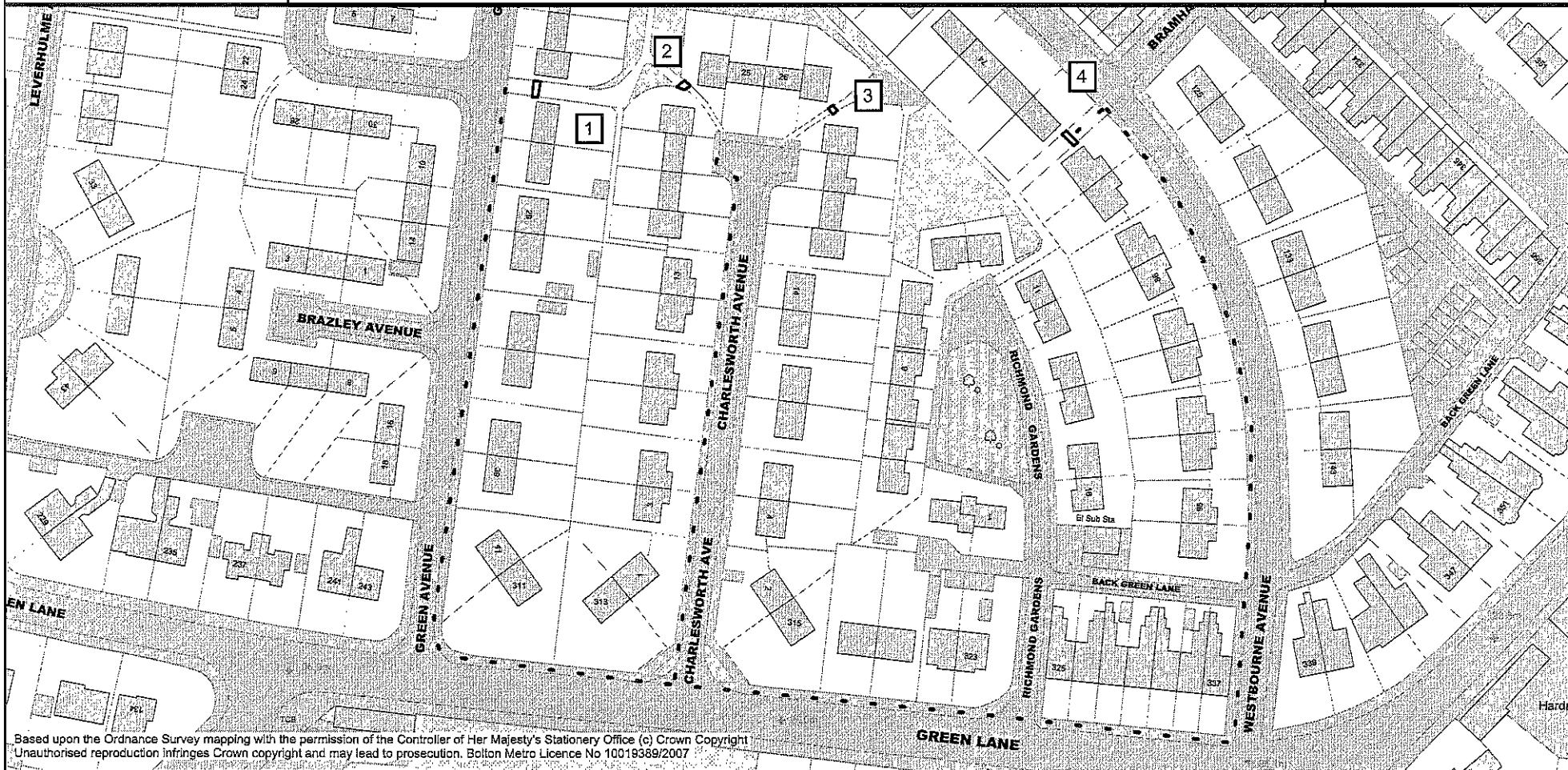
Alleyway situated between 23 and 25, Green Avenue and 21 and 23, Charlesworth Avenue, over its full width and an approximate length of 1 metre shown marked '1' on Plan E;

Alleyway situated between 21 and 23, Charlesworth Avenue, over its full width and an approximate length of 1 metre shown marked '2' on Plan E;

Alleyway situated between 22 and 24, Charlesworth Avenue, over its full width and an approximate length of 1 metre shown marked '3' on Plan E;

Alleyway situated between 78 and 80, Green Avenue, over its full width and an approximate length of 1 metre shown marked '4' on Plan E;


**GREAT LEVER AREA, BOLTON -
ALLEYGATING PROPOSAL**



Based upon the Ordnance Survey mapping with the permission of the Controller of Her Majesty's Stationary Office (c) Crown Copyright
Unauthorised reproduction infringes Crown copyright and may lead to prosecution. Bolton Metro Licence No 10019389/2007

Malcolm J Cox MBA BSc CEng MICE
Director of Environmental Services
The Wellsprings
Civic Centre
Bolton BL1 1US

Key



GATED ROUTE
ALTERNATIVE ROUTE



scale 1:1250

DRAWN BY JF

CHECKED BY NA

DATE: SEPT 2010

DRG. No.

E

BOROUGH COUNCIL OF BOLTON

HIGHWAYS ACT 1980 - SECTION 129A

**BOROUGH COUNCIL OF BOLTON (REAR OF BOLTON ROAD,
KEARSLEY) ORDER 2011**

The Borough Council of Bolton, in exercise of its power under Section 129A(1) of the Highways Act 1980 ("the Act") and of all other enabling powers and being satisfied that the conditions set out in Section 129A(3) of the Act have been met hereby make the following Order:

1. Except as provided in Article 2 of this Order no person shall use the public right of way over the alleyway ("the Highway") shown edged black and marked as '1', on the plan 'A' annexed to this Order and described in the Schedule to this Order, at any time.
2. The restriction in Article 1 of this Order shall not apply to any registered owner of, or person who lives in, premises adjoining the Highway, or to any police, ambulance or fire service personnel, acting in pursuance of statutory powers or duties or to any statutory undertaker, gas, electricity, water, or communications provider requiring access to their apparatus situated in the Highway, or persons and/or vehicles required, where necessary, in connection with maintenance work or other function of the Council.
3. Barriers may be installed, operated and maintained at each end of the Highways. Maintenance Engineer, Environmental Services, Engineering Projects, 3rd Floor Wellsprings, Civic Centre, Bolton BL1 1US and Neighbourhood Project Officer, Bolton At Home, 1-3, The Courtyard, The Valley, Bolton BL1 8PD are responsible for maintaining and operating any barriers. Their contact telephone number's are Maintenance Engineer (01204) 336427 and Neighbourhood Project Officer, (01204) 335484.
4. There are no alternative routes for pedestrians and vehicles in respect of the Highway at the rear of Bolton Road, Kearsley, which are available for use during the period the Highway is restricted.
5. This Order will be operative from 5th September 2011

COMMON SEAL of THE
BOROUGH COUNCIL OF
BOLTON was hereto affixed
on the 30th day of August 2011
in the presence of:-

AR 

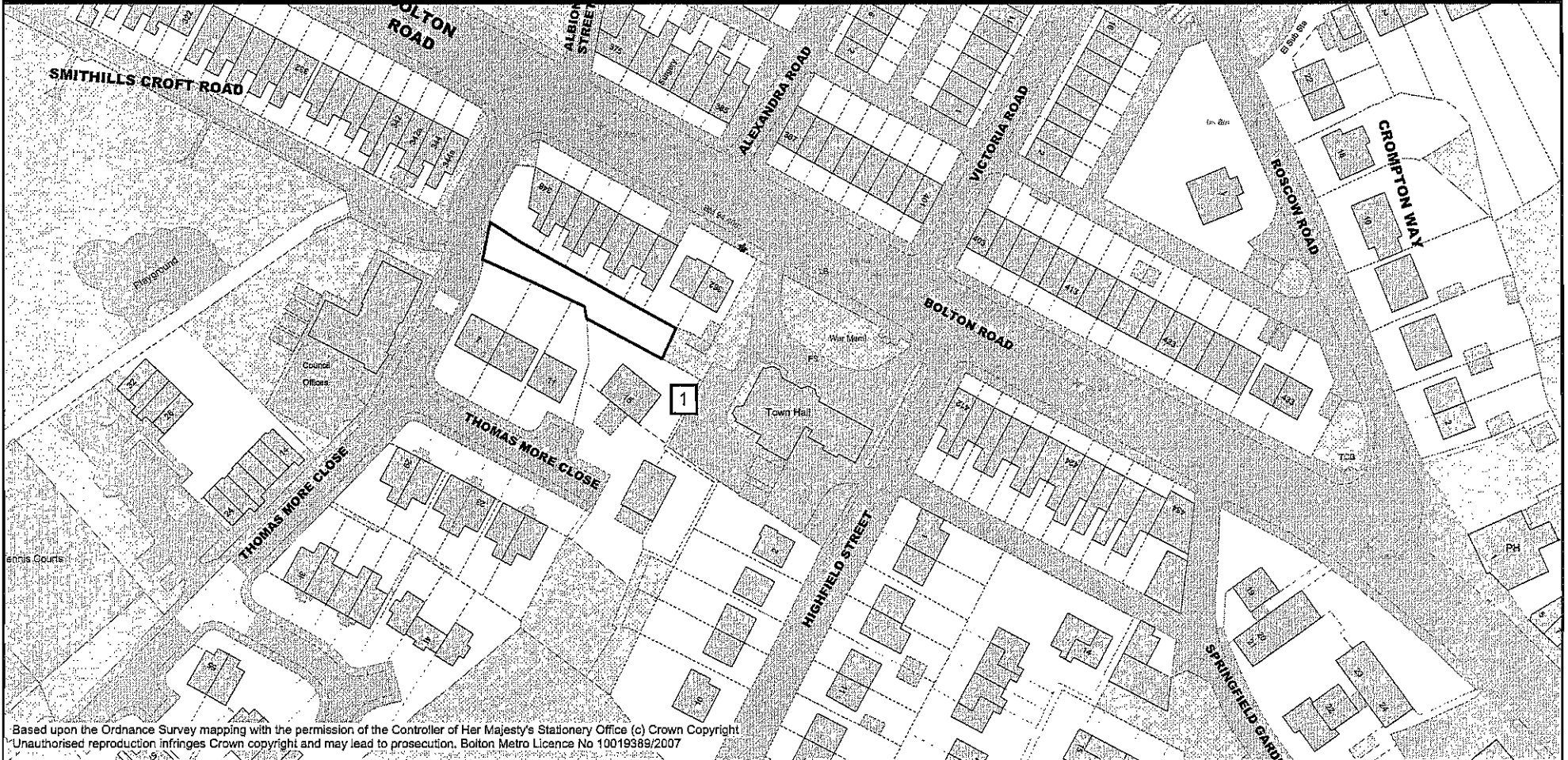

Authorised Sealing Officer



SCHEDULE
Alleyway to be gated

Alleyway situate to the rear of 346 to 362, Bolton Road and to the rear of 7 to 15, Thomas More Close, Kearsley, over its full width and an approximate length of 46 metres shown marked '1' on Order Plan A;


**REAR OF BOLTON ROAD, KEARSLEY -
ALLEYGATING PROPOSAL**



Based upon the Ordnance Survey mapping with the permission of the Controller of Her Majesty's Stationery Office (c) Crown Copyright
Unauthorised reproduction infringes Crown copyright and may lead to prosecution. Bolton Metro Licence No 10019389/2007

Malcolm J Cox MBA BSc CEng MICE
Director of Environmental Services
The Wellsprings
Civic Centre
Bolton BL1 1US

Key



GATED ROUTE

scale 1:1250

DRAWN BY JF

CHECKED BY NA

DATE: OCTOBER 2008

DRG. No.

A

HIGHWAYS ACT 1980 - SECTION 129A

**BOROUGH COUNCIL OF BOLTON (ALLEYWAYS SAVICK AVENUE,
BOLTON) ORDER 2011**

The Borough Council of Bolton, in exercise of its power under Section 129A(1) of the Highways Act 1980 ("the Act") and of all other enabling powers and being satisfied that the conditions set out in Section 129A(3) of the Act have been met hereby makes the following Order:

1. Except as provided in Article 2 of this Order no person shall use the public right of way over the alleyways ("the Highways") shown edged black and marked '1', '2' and '3' on the plan 'C' annexed to this Order and described in the Schedule to this Order, at any time.
2. The restriction in Article 1 of this Order shall not apply to any registered owner of, or person who lives in, premises adjoining the Highways, or to any police, ambulance or fire service personnel, acting in pursuance of statutory powers or duties or to any statutory undertaker, gas, electricity, water, or communications provider, requiring access to their apparatus situated in the Highways, or persons and/or vehicles required, where necessary, in connection with maintenance work or other function of the Council.
3. Barriers may be installed, operated and maintained at each end of the Highways. Maintenance Engineer, Environmental Services, Engineering Projects, 3rd Floor Wellsprings, Civic Centre, Bolton BL1 1US and Neighbourhood Project Officer, Bolton At Home, 1-3, The Courtyard, The Valley, Bolton BL1 8PD are responsible for maintaining and operating any barriers. Their contact telephone number's are Maintenance Engineer (01204) 336427 and Neighbourhood Project Officer, (01204) 335484
4. The alternative route for pedestrians and vehicular traffic which is available for use during the period the Highways are restricted are the highways to the front of 38 to 2, Singleton Avenue, to the side of 11, Bowgreave Avenue (along Singleton Avenue), to the front of 11 to 19, Bowgreave Avenue, to the side of 19, Bowgreave Avenue (along Savick Avenue) and to the rear of 2 to 30, Singleton Avenue (along Savick Avenue) as shown by dotted lines on plan 'C' annexed to this Order.
5. This Order will be operative from 5th September 2011

COMMON SEAL of THE
BOROUGH COUNCIL OF
BOLTON was hereto affixed
on the 30th day of August 2011
in the presence of:-

A R *Sto*

Authorised Sealing Officer



SEALING NO.
11524

SCHEDULE

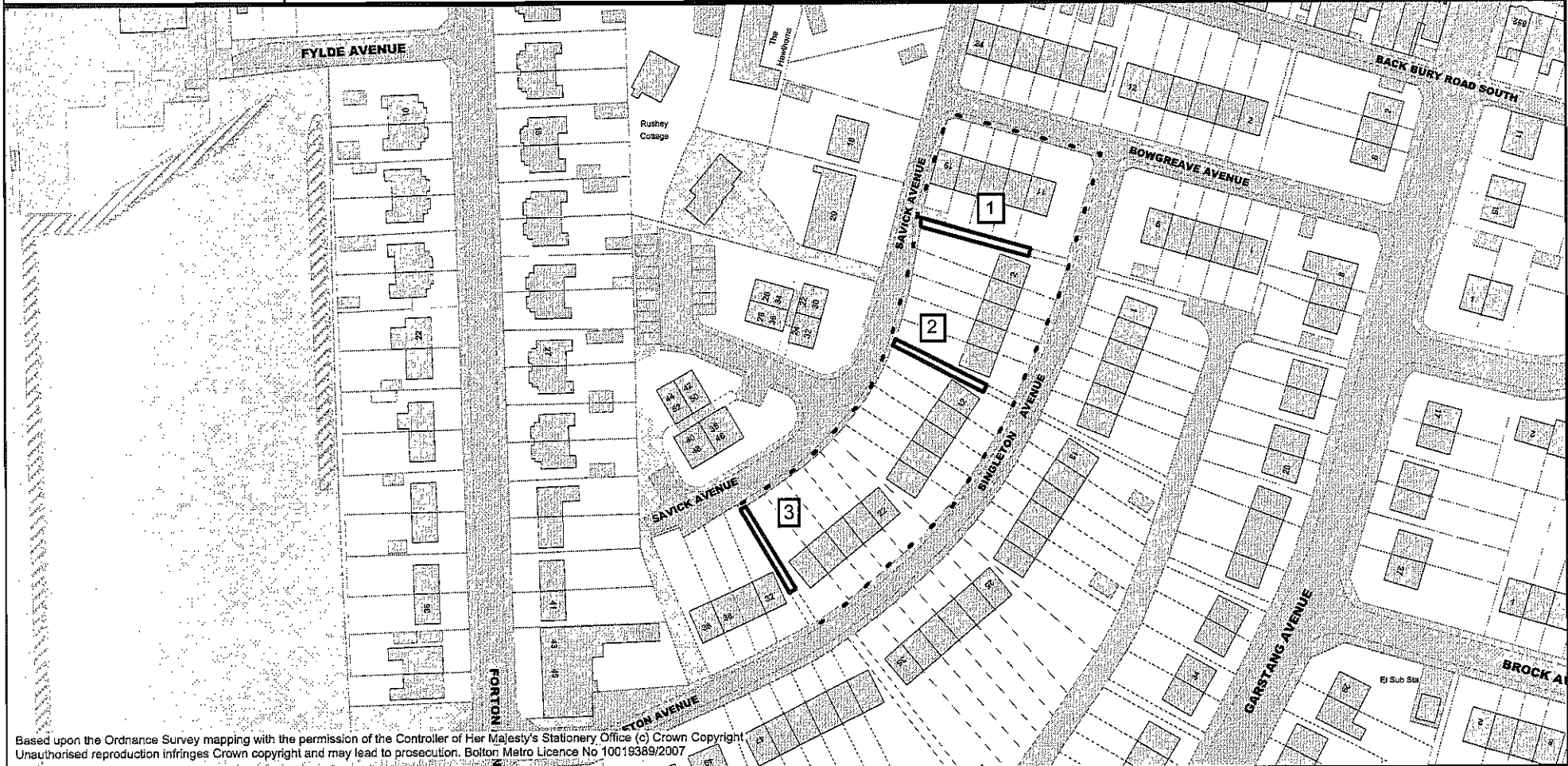

Alleyway to be gated

Alleyway situate to the rear of 11 to 19, Bowgreave Avenue and to the side of 2, Singleton Avenue, over its full width and an approximate length of 25 metres shown marked '1' on the Order Plan 'C';

Alleyway situate between 10 and 12, Singleton Avenue, over its full width and an approximate length of 22 metres shown marked '2' on the Order Plan 'C';

Alleyway situate between 30 and 32, Singleton Avenue, over its full width and an approximate length of 22 metres shown marked '3' on the Order Plan 'C';

SAVICK AVENUE BOLTON - ALLEYGATING PROPOSAL



Based upon the Ordnance Survey mapping with the permission of the Controller of Her Majesty's Stationery Office (c) Crown Copyright. Unauthorised reproduction infringes Crown copyright and may lead to prosecution. Bolton Metro Licence No 10019389/2007

Malcolm J Cox MBA BSc CEng MICE
 Director of Environmental Services
 The Wellsprings
 Civic Centre
 Bolton BL1 1US

Key



GATED ROUTE



ALTERNATIVE ROUTE

scale 1:1250

DRAWN BY JF

CHECKED BY NA

DATE: SEPTEMBER 2008

DRG. No.

C

HIGHWAYS ACT 1980 - SECTION 129A

BOROUGH COUNCIL OF BOLTON (ALLEYWAYS: SINGLETON AVENUE, BOLTON) ORDER 2011

The Borough Council of Bolton, in exercise of its power under Section 129A(1) of the Highways Act 1980 ("the Act") and of all other enabling powers and being satisfied that the conditions set out in Section 129A(3) of the Act have been met hereby makes the following Order:

1. Except as provided in Article 2 of this Order no person shall use the public right of way over the alleyways ("the Highways") shown edged black and marked '1', '2' and '3' on the plan 'D' annexed to this Order and described in the Schedule to this Order, at any time.
2. The restriction in Article 1 of this Order shall not apply to any registered owner of, or person who lives in, premises adjoining the Highways, or to any police, ambulance or fire service personnel, acting in pursuance of statutory powers or duties or to any statutory undertaker, gas, electricity, water, or communications provider, requiring access to their apparatus situated in the Highways, or persons and/or vehicles required, where necessary, in connection with maintenance work or other function of the Council.
3. Barriers may be installed, operated and maintained at each end of the Highways. Maintenance Engineer, Environmental Services, Engineering Projects, 3rd Floor Wellsprings, Civic Centre, Bolton BL1 1US and Neighbourhood Project Officer, Bolton At Home, 1-3, The Courtyard, The Valley, Bolton BL1 8PD are responsible for maintaining and operating any barriers. Their contact telephone number's are Maintenance Engineer (01204) 336427 and Neighbourhood Project Officer, (01204) 335484
4. The alternative route for pedestrians and vehicular traffic which is available for use during the period the Highways are restricted are the highways to the rear of 9, Bowgreave Avenue and the side of 1, Singleton Avenue, to the front of 1 to 53, Singleton Avenue, to the side of 47, Forton Avenue (along Singleton Avenue), to the front of 47 to 55, Forton Avenue, to the front of 1 and 17 Ribble Avenue, to the side of 17, Ribble Avenue (along Garstang Avenue), to the front of 68 and 66, Garstang Avenue, to the side of of 66, Garstang Avenue (along Warbreck Close), to the front of 1 to 11, Warbreck Close, to the rear of 47 to 1, Singleton Avenue and to the rear of 5, Bowgreave Avenue as shown by dotted lines on the plan 'D' annexed to this Order.
5. This Order will be operative from 5th September 2011

COMMON SEAL of THE
BOROUGH COUNCIL OF
BOLTON was hereto affixed
on the 30th day of August 2011
in the presence of:-

A R *Sto*

Authorised Sealing Officer



SEALING NO.
11525

SCHEDULE

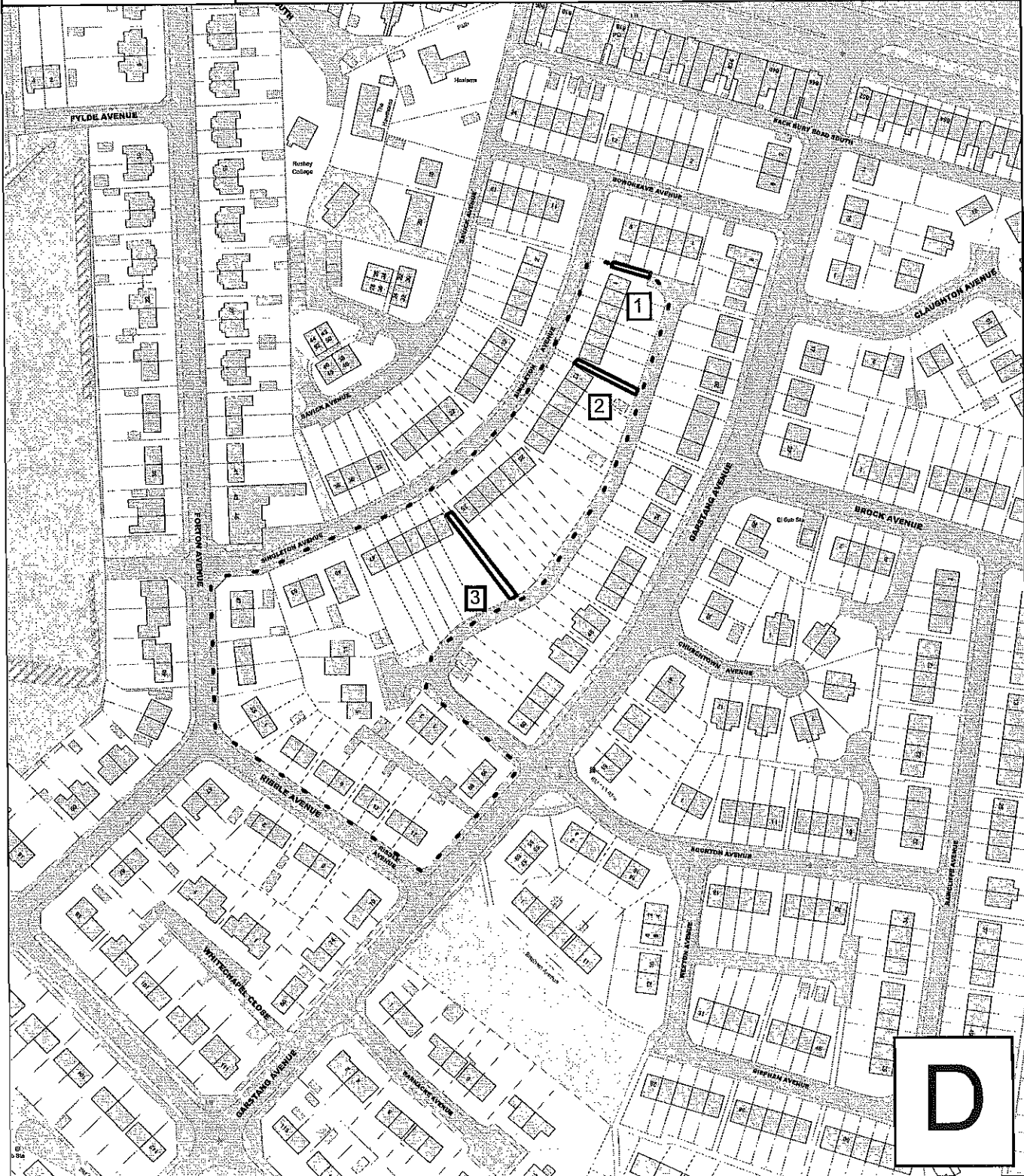
Alleyway to be gated

Alleyway situated to the rear of 5 to 9, Bowgreave Avenue and to the side of 1, Singleton Avenue, over its full width and an approximate length of 13 metres shown marked '1' on the Order Plan 'D';

Alleyway situated between 11 and 13, Singleton Avenue, over its full width and an approximate length of 23 metres shown marked '2' on the Order Plan 'D';

Alleyway situated between 35 and 37, Singleton Avenue, over its full width and an approximate length of 37 metres shown marked '3' on the Order Plan 'D';

**SINGLETON AVENUE, BOLTON
ALLEYGATING PROPOSAL**



Malcolm J Cox MBA BSc CEng MICE
Director of Environmental Services
The Wellsprings
Civic Centre
Bolton BL1 1US

Key



GATED ROUTE



**ALTERNATIVE
ROUTE**

SCALE 1:1250

DRAWN BY JF

CHECKED BY NA

DATE SEPT 2008

DRG No.

BOROUGH COUNCIL OF BOLTON

HIGHWAYS ACT 1980 – SECTION 129A

BOROUGH COUNCIL OF BOLTON (ALLEYWAY VICTORIA ROAD, HORWICH) ORDER 2011

The Borough Council of Bolton, in exercise of its power under Section 129A(1) of the Highways Act 1980 (“the Act”) and of all other enabling powers and being satisfied that the conditions set out in Section 129A(3) of the Act have been met hereby make the following Order:

1. Except as provided in Article 2 of this Order no person shall use the public rights of way over the alleyway (“the Highway”) shown edged black and marked as ‘1’ on the plan annexed to this Order and described in the Schedule to this Order, at any time.
2. The restriction in Article 1 of this Order shall not apply to any registered owner of, or person who lives in, premises adjoining the Highway, or to any police, ambulance or fire service personnel, acting in pursuance of statutory powers or duties or to any statutory undertaker, gas, electricity, water, or communications provider requiring access to their apparatus situated in the Highway, or persons and /or vehicles required, where necessary, in connection with maintenance work or other function of the Council.
3. Barriers may be installed, operated and maintained at each end of the Highway. Maintenance Engineer, Environmental Services, Engineering Projects, 3rd Floor Wellsprings, Civic Centre, Bolton BL1 1US and Neighbourhood Project Officer, Bolton At Home, 1-3, The Courtyard, The Valley, Bolton BL1 8PD are responsible for maintaining and operating any barriers. Their contact telephone numbers are Maintenance Engineer (01204) 336427 and Neighbourhood Project Officer, (01204) 335484.
4. The alternative route for pedestrians and vehicular traffic, in respect of the Highway, which is available for use during the period the Highway is restricted are the highways to the rear of 34 Fairways, to the side of 165, Victoria Road, to the front of 165 to 193, Victoria Road and to the side of 193, Victoria Road, as shown by the dotted lines on the plan annexed to this Order.
5. This Order will be operative from 1st August 2011

**COMMON SEAL of THE
BOROUGH COUNCIL OF
BOLTON was hereto affixed on
the 25th day of July 2011 in the
presence of:-**

Authorised Sealing Officer

LS/DH

**SCHEDULE
Alleyways to be gated**

Alleyway situated to the rear of 165 to 193, Victoria Road and to the rear of 34 and 36, Fairways and to the rear of land and buildings at the rear of Fairways Horwich, over its full width and marked '1' on the plan A Rev 1;

VICTORIA ROAD, HORWICH - ALLEYGATING PROPOSAL



Based upon the Ordnance Survey mapping with the permission of the Controller of Her Majesty's Stationery Office (c) Crown Copyright
Unauthorised reproduction infringes Crown copyright and may lead to prosecution. Bolton Metro Licence No 10019389/2007

Malcolm J Cox MBA BSc CEng MICE
Director of Environmental Services
The Wellsprings
Civic Centre
Bolton BL1 1US

Key



GATED ROUTE



ALTERNATIVE ROUTE

scale 1:1250

DRAWN BY JF

CHECKED BY NA

DATE: SEPT 2010

DRG. No.

A

BOROUGH COUNCIL OF BOLTON

HIGHWAYS ACT 1980 – SECTION 129A

BOROUGH COUNCIL OF BOLTON (ALLEYWAYS AT WILLOWS CLOSE, BOLTON) ORDER 2011

The Borough Council of Bolton, in exercise of its power under Section 129A(1) of the Highways Act 1980 (“the Act”) and of all other enabling powers and being satisfied that the conditions set out in Section 129A(3) of the Act have been met hereby make the following Order:

1. Except as provided in Article 2 of this Order no person shall use the public rights of way over the alleyway (“the Highway”) shown edged black and marked as ‘1’ and ‘2’ on the plan annexed to this Order and described in the Schedule to this Order, at any time.
2. The restriction in Article 1 of this Order shall not apply to any registered owner of, or person who lives in, premises adjoining the Highway, or to any police, ambulance or fire service personnel, acting in pursuance of statutory powers or duties or to any statutory undertaker, gas, electricity, water, or communications provider requiring access to their apparatus situated in the Highway, or persons and /or vehicles required, where necessary, in connection with maintenance work or other function of the Council.
3. Barriers may be installed, operated and maintained at each end of the Highway. Maintenance Engineer, Environmental Services, Engineering Projects, 3rd Floor Wellsprings, Civic Centre, Bolton BL1 1US and Neighbourhood Project Officer, Bolton At Home, 1-3, The Courtyard, The Valley, Bolton BL1 8PD are responsible for maintaining and operating any barriers. Their contact telephone numbers are Maintenance Engineer (01204) 336427 and Neighbourhood Project Officer, (01204) 335484.
4. The alternative route for pedestrians and vehicular traffic, in respect of the Highway, which is available for use during the period the Highway is restricted are the highways running around Rumworth Recreation Ground, being those along Stretton Road, Hawthorne Road, Willows Lane and Park View Road, as shown by the dotted lines on the plan annexed to this Order.
5. This Order will be operative from 1st August 2011

**COMMON SEAL of THE
BOROUGH COUNCIL OF
BOLTON was hereto affixed
on the 25th day of July 2011,
in the presence of:-**

Authorised Sealing Officer

LS/DH

**SCHEDULE
Alleyways to be gated**

Alleyway situated to the rear of 1 to 43, Willow Close, and to the side of 50, Park View Road, Bolton, shown marked '1' on Plan B;

Alleyway situated to the rear of 50 to 56, Park View Road and to the side of 43, Willow Close, Bolton, shown marked '2' on plan B;

WILLOWS CLOSE, BOLTON - ALLEYGATING PROPOSAL



Based upon the Ordnance Survey mapping with the permission of the Controller of Her Majesty's Stationery Office (c) Crown Copyright. Unauthorised reproduction infringes Crown copyright and may lead to prosecution. Bolton Metro Licence No 10019389/2007

Malcolm J Cox MBA BSc CEng MICE
Director of Environmental Services
The Wellsprings
Civic Centre
Bolton BL1 1US

Key



GATED ROUTE



ALTERNATIVE ROUTE

scale 1:1250

DRAWN BY JF

CHECKED BY NA

DATE: SEPT 2010

DRG. No.

B