

Network Planning, Safety & Management
Highways & Engineering
4th Floor, The Wellsprings
Civic Centre
Bolton BL1 1US
01204 33 66 77

**Bolton
Council**

Alley Gating Orders

Order No.

Ref.

Subject **2009 Orders**

Back Bromwich Street
Cartmel Crescent
Dove Walk
Forton Avenue
Glaisdale Close
Hartfield Walk
St Williams Avenue
Wellington Street, Farnworth
Whitehead Crescent, Kearsley

BOROUGH COUNCIL OF BOLTON

HIGHWAYS ACT 1980-SECTION 129A

BOROUGH COUNCIL OF BOLTON (ALLEYWAY AT BACK BROMWICH STREET, BOLTON) ORDER 2009

The Borough Council of Bolton, in exercise of its power under Section 129A(1) of the Highways Act 1980 ("the Act") and of all other enabling powers and being satisfied that the conditions set out in Section 129A(3) of the Act have been met hereby makes the following Order:

1. Except as provided in Article 2 of this Order no person shall use the public right of way over the alleyway ("the Highway") shown edged black and marked '1' on the plan annexed to this Order and described in the Schedule to this Order, at any time.
2. The restriction in Article 1 of this Order shall not apply to any person who lives in premises adjoining the Highway or to any police, ambulance or fire service personnel, acting in pursuance of statutory powers or duties or to any statutory undertaker, gas, electricity, water, or communications provider requiring access to their apparatus situated in the Highway, or persons and/or vehicles required, where necessary, in connection with maintenance work or other function of the Council.
3. Barriers may be installed, operated and maintained at each end of the Highways. Maintenance Engineer, Environmental Services, Engineering Projects, 3rd Floor Wellsprings, Civic Centre, Bolton BL1 1US and Neighbourhood Project Officer, Bolton At Home, 1-3, The Courtyard, The Valley, Bolton BL1 8PD are responsible for maintaining and operating any barriers. Their contact telephone numbers are Maintenance Engineer (01204) 336427 and Neighbourhood Project Officer, (01204) 335484
4. There is no alternative route for pedestrians and vehicular traffic available for use during the period the Highway is restricted, since the Highway to be restricted is a cul-de-sac.
5. This Order will be operative from 14th September 2009

**COMMON SEAL of THE
BOROUGH COUNCIL OF
BOLTON was hereto affixed on
the 7th day of September 2009 in
the presence of:-**

Authorised Sealing Officer

LS/DH

SCHEDULE

Alleyway to be gated

Alleyway situate to the rear of 35 to 55, Bromwich Street, from Rydley Street, to its cul-de-sac end, over its full width and an approximate length of 70 metres shown marked '1' on the plan


BACK BROMWICH STREET, BOLTON - ALLEYGATING PROPOSAL



Based upon the Ordnance Survey mapping with the permission of the Controller of Her Majesty's Stationery Office (c) Crown Copyright
Unauthorised reproduction infringes Crown copyright and may lead to prosecution. Bolton Metro Licence No 10019389/2007

Malcolm J Cox MBA BSc CEng MICE
Director of Environmental Services
The Wellsprings
Civic Centre
Bolton BL1 1US

Key



GATED ROUTE

scale 1:1250

DRAWN BY JF

CHECKED BY NA

DATE: JUNE 2007

DRG. No.

BOROUGH COUNCIL OF BOLTON

HIGHWAYS ACT 1980 - SECTION 129A

BOROUGH COUNCIL OF BOLTON (ALLEYWAY AT CARTMEL
CRESCENT, BOLTON) ORDER 2009

The Borough Council of Bolton, in exercise of its power under Section 129A(1) of the Highways Act 1980 ("the Act") and of all other enabling powers and being satisfied that the conditions set out in Section 129A(3) of the Act have been met hereby make the following Order:

1. Except as provided in Article 2 of this Order no person shall use the public rights of way over the alleyway ("the Highway") shown edged black and marked as '1' on the plan annexed to this Order and described in the Schedule to this Order, at any time.
2. The restriction in Article 1 of this Order shall not apply to any registered owner of, or person who lives in, premises adjoining the Highway, or to any police, ambulance or fire service personnel, acting in pursuance of statutory powers or duties or to any statutory undertaker, gas, electricity, water, or communications provider requiring access to their apparatus situate in the Highway, or persons and/or vehicles required, where necessary, in connection with maintenance work or other function of the Council.
3. Barriers may be installed, operated and maintained at each end of the Highways. Maintenance Engineer, Environmental Services, Engineering Projects, 3rd Floor Wellsprings, Civic Centre, Bolton BL1 1US and Neighbourhood Project Officer, Bolton At Home, 1-3, The Courtyard, The Valley, Bolton BL1 8PD are responsible for maintaining and operating any barriers. Their contact telephone number's are Maintenance Engineer (01204) 336427 and Neighbourhood Project Officer, (01204) 335484.
4. The alternative route for pedestrians and vehicles in respect of the Highway at Cartmel Crescent, Bolton, which is available for use during the period the Highway is restricted are the highways to the front of 52 to 64, Cartmel Crescent, to the side of 64, Cartmel Crescent, to the rear of 64 to 52, Cartmel Crescent as shown by dotted lines on the plan annexed to this Order.
5. This Order will be operative from 20th July 2009

COMMON SEAL of THE
BOROUGH COUNCIL OF
BOLTON was hereto affixed
on the 13th day of July 2009 in
in the presence of:-

AR ~~STB~~

Authorised Sealing Officer



SEALING NO.
10042

(LS/DH)

SCHEDULE
Alleyway to be gated

Alleyway situate between 50 and 52, Cartmel Crescent, over its full width and an approximate length of 19 metres shown marked '1' on the Order plan;

**CARTMEL CRESCENT BOLTON -
 ALLEYGATING PROPOSAL**



Based upon the Ordnance Survey mapping with the permission of the Controller of Her Majesty's Stationary Office (c) Crown Copyright
 Unauthorised reproduction infringes Crown copyright and may lead to prosecution. Bolton Metro Licence No 10019389/2007

Malcolm J Cox MBA BSc CEng MICE
 Director of Environmental Services
 The Wellsprings
 Civic Centre
 Bolton BL1 1US

Key

| | |
|--|--------------------------|
| | GATED ROUTE |
| | ALTERNATIVE ROUTE |

scale 1:1250
 DRAWN BY JF
 CHECKED BY NA
 DATE: SEPTEMBER 2008

DRG. No.
D

BOROUGH COUNCIL OF BOLTON

HIGHWAYS ACT 1980-SECTION 129A

**BOROUGH COUNCIL OF BOLTON (ALLEYWAY AT DOVE WALK,
BOLTON) ORDER 2009**

The Borough Council of Bolton, in exercise of its power under Section 129A(1) of the Highways Act 1980 ("the Act") and of all other enabling powers and being satisfied that the conditions set out in Section 129A(3) of the Act have been met hereby make the following Order:

1. Except as provided in Article 2 of this Order no person shall use the public rights of way over the alleyway ("the Highway") shown edged black and marked as '1' on the plan annexed to this Order and described in the Schedule to this Order, at any time.
2. The restriction in Article 1 of this Order shall not apply to any registered owner of, or person who lives in, premises adjoining the Highway, or to any police, ambulance or fire service personnel, acting in pursuance of statutory powers or duties or to any statutory undertaker, gas, electricity, water, or communications provider requiring access to their apparatus situated in the Highway, or persons and/or vehicles required, where necessary, in connection with maintenance work or other function of the Council.
3. Barriers may be installed, operated and maintained at each end of the Highway. Maintenance Engineer, Environmental Services, Engineering Projects, 3rd Floor Wellsprings, Civic Centre, Bolton BL1 1US and Neighbourhood Project Officer, Bolton At Home, 1-3, The Courtyard, The Valley, Bolton BL1 8PD are responsible for maintaining and operating any barriers. Their contact telephone number's are Maintenance Engineer (01204) 336427 and Neighbourhood Project Officer, (01204) 335484.
4. The alternative route for pedestrians and vehicular in respect of the Highway at Dove Walk, which is available for use during the period the Highway is restricted are the highways to the side of 48, Dove Walk (between 48 and 46, Dove Walk), to the front of 48 to 54, Dove Walk and to the rear of 7 to 1, Sandpiper Close, to the side of 54, Dove Walk (King Fisher Drive), to the rear of 54 to 46, Dove Walk, as shown by dotted lines on the plan annexed to this Order.
5. This Order will be operative from 15th June 2009

COMMON SEAL of THE
BOROUGH COUNCIL OF
BOLTON was hereto affixed
on the 8th day of June 2009, in
the presence of:-



SEALING NO.
10001

A R *eth*

Authorised Sealing Officer

LS/DH

SCHEDULE
Alleyway to be gated

Alleyway situate between 46 and 48, Dove Walk, over its full width and an approximate length of 20 metres shown marked '1' on the plan

Alleyway to be gated

Alleyway to be gated

Bolton Council

ENVIRONMENTAL SERVICES
HIGHWAY MANAGEMENT

**DOVE WALK, BOLTON-
ALLEYGATING PROPOSAL**



Based upon the Ordnance Survey mapping with the permission of the Controller of Her Majesty's Stationery Office (c) Crown Copyright. Unauthorised reproduction infringes Crown copyright and may lead to prosecution. Bolton Metro Licence No 10019389/2007

Malcolm J Cox MBA BSc CEng MICE
Director of Environmental Services
The Wellsprings
Civic Centre
Bolton BL1 1US

Key



GATED ROUTE



**ALTERNATIVE
ROUTE**

scale 1:1250

DRAWN BY JF

CHECKED BY NA

DATE: SEPTEMBER 2007

DRG. No.

B

BOROUGH COUNCIL OF BOLTON

HIGHWAYS ACT 1980 - SECTION 129A

BOROUGH COUNCIL OF BOLTON (ALLEYWAY AT REAR OF FORTON AVENUE, BOLTON) ORDER 2009

The Borough Council of Bolton, in exercise of its power under Section 129A(1) of the Highways Act 1980 (“the Act”) and of all other enabling powers and being satisfied that the conditions set out in Section 129A(3) of the Act have been met hereby make the following Order:

1. Except as provided in Article 2 of this Order no person shall use the public rights of way over the alleyway (“the Highway”) shown edged black and marked as ‘1’ on the plan annexed to this Order and described in the Schedule to this Order, at any time.
2. The restriction in Article 1 of this Order shall not apply to any registered owner of, or person who lives in, premises adjoining the Highway, or to any police, ambulance or fire service personnel, acting in pursuance of statutory powers or duties or to any statutory undertaker, gas, electricity, water, or communications provider requiring access to their apparatus situate in the Highway, or persons and/or vehicles required, where necessary, in connection with maintenance work or other function of the Council.
3. Barriers may be installed, operated and maintained at each end of the Highways. Maintenance Engineer, Environmental Services, Engineering Projects, 3rd Floor Wellsprings, Civic Centre, Bolton BL1 1US and Neighbourhood Project Officer, Bolton At Home, 1-3, The Courtyard, The Valley, Bolton BL1 8PD are responsible for maintaining and operating any barriers. Their contact telephone number’s are Maintenance Engineer (01204) 336427 and Neighbourhood Project Officer, (01204) 335484.
4. The alternative route for pedestrians and vehicles in respect of the Highway at the rear of Forton Avenue, Bolton, which is available for use during the period the Highway is restricted are the highways to the front of 38 to 2, Singleton Avenue, to the side of 11, Bowgreave Avenue (along Singleton Avenue) and to the front of 11 to 19, Bowgreave Avenue, to the side of 19, Bowgreave Avenue (along Savick Avenue), to the rear of 2 to 38, Singleton Avenue (along Savick Avenue) and to the rear of 37, Forton Avenue, as shown by dotted lines on the plan annexed to this Order.
5. This Order will be operative from 20th July 2009

COMMON SEAL of THE
BOROUGH COUNCIL OF
BOLTON was hereto affixed
on the 13th day of July 2009 in
the presence of:-

AR 

Authorised Sealing Officer

(LS/DH)



| |
|----------------------|
| SEALING NO. 10045 |
|----------------------|

SCHEDULE

Alleyway to be gated

Alleyway situate to the side of 38, Singleton Avenue and to rear of 37 to 45, Forton Avenue, over its full width and an approximate length of 32 metres shown marked '1' on the Order plan

Bolton Council

ENVIRONMENTAL SERVICES
HIGHWAY MANAGEMENT

**REAR OF FORTON AVENUE, BOLTON -
ALLEYGATING PROPOSAL**



Based upon the Ordnance Survey mapping with the permission of the Controller of Her Majesty's Stationery Office (c) Crown Copyright
Unauthorised reproduction infringes Crown copyright and may lead to prosecution. Bolton Metro Licence No 10019388/2007

Malcolm J Cox MBA BSc CEng MICE
Director of Environmental Services
The Wellsprings
Civic Centre
Bolton BL1 1US

Key



GATED ROUTE



**ALTERNATIVE
ROUTE**

scale 1:1250

DRAWN BY JF

CHECKED BY NA

DATE: OCTOBER 2008

DRG. No.

A

BOROUGH COUNCIL OF BOLTON

HIGHWAYS ACT 1980 - SECTION 129A

BOROUGH COUNCIL OF BOLTON (ALLEYWAY AT GLAISDALE CLOSE, BOLTON) ORDER 2009

The Borough Council of Bolton, in exercise of its power under Section 129A(1) of the Highways Act 1980 ("the Act") and of all other enabling powers and being satisfied that the conditions set out in Section 129A(3) of the Act have been met hereby make the following Order:

1. Except as provided in Article 2 of this Order no person shall use the public right of way over the alleyway ("the Highway") shown edged black and marked as '1' on the plan annexed to this Order and described in the Schedule to this Order, at any time.
2. The restriction in Article 1 of this Order shall not apply to any registered owner of, or person who lives in, premises adjoining the Highway, or to any police, ambulance or fire service personnel, acting in pursuance of statutory powers or duties or to any statutory undertaker, gas, electricity, water, or communications provider requiring access to their apparatus situated in the Highway, or persons and /or vehicles required, where necessary, in connection with maintenance work or other function of the Council.
3. Barriers may be installed, operated and maintained at each end of the Highway. Maintenance Engineer, Environmental Services, Engineering Projects, 3rd Floor Wellsprings, Civic Centre, Bolton BL1 1US and Neighbourhood Project Officer, Bolton At Home, 1-3, The Courtyard, The Valley, Bolton BL1 8PD are responsible for maintaining and operating any barriers. Their contact telephone numbers are Maintenance Engineer (01204) 336427 and Neighbourhood Project Officer, (01204) 335484.
4. The alternative route for pedestrians and vehicular traffic, in respect of the Highway at Glaisdale Close, which is available for use during the period the Highway is restricted are the highways to the front of 2 to 32, Barnfield House (Crompton Way), to the south of Barnfield House (southern footway) and to the rear of Barnfield House (Glaisdale Close), as shown by dotted lines on the plan annexed to this Order.
5. This Order will be operative from 8th June 2009

**COMMON SEAL of THE
BOROUGH COUNCIL OF
BOLTON was hereto affixed on
the 1st day of June 2009, in the
presence of:-**

Authorised Sealing Officer

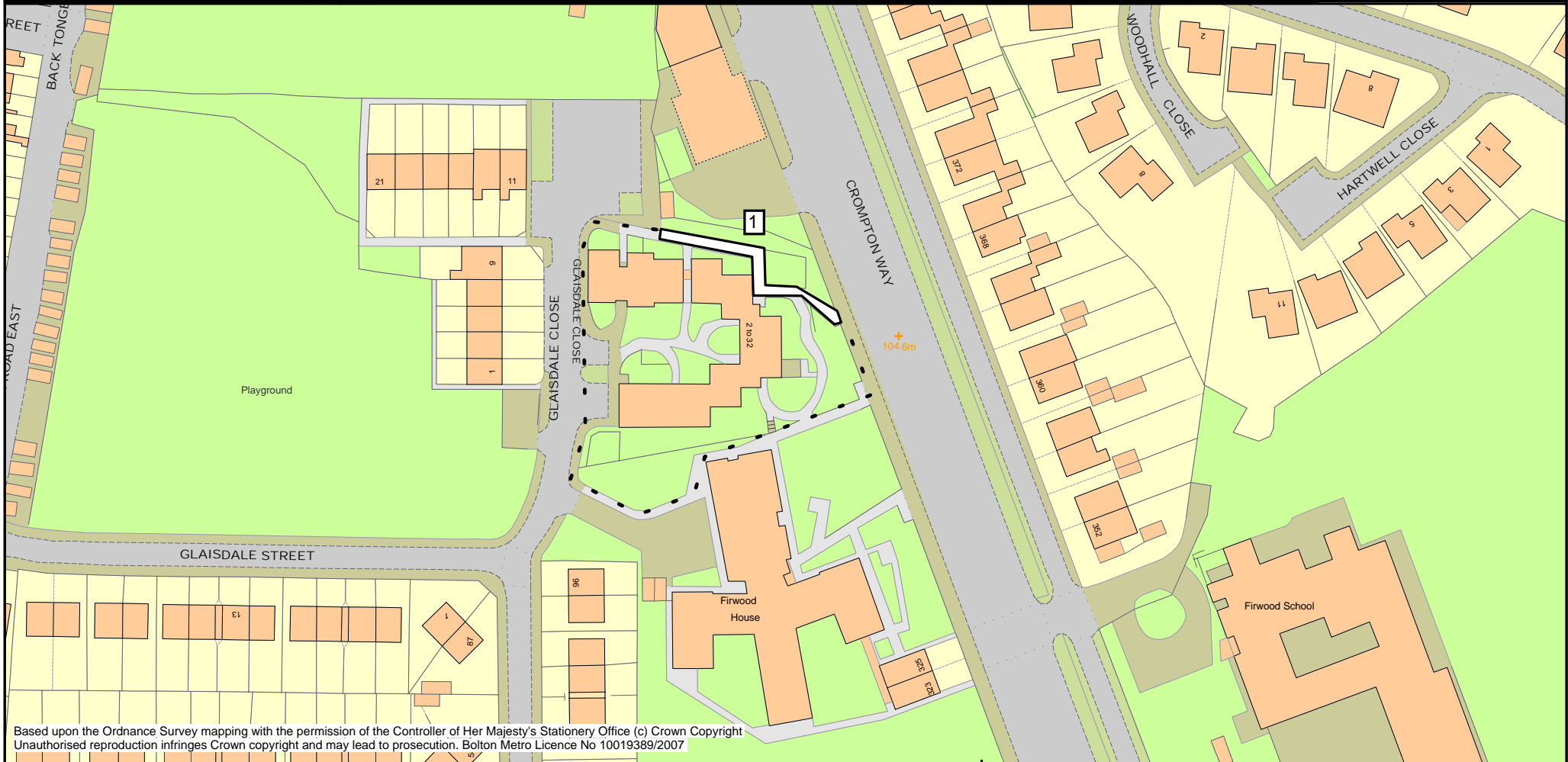
LS/DH

SCHEDULE

Alleyway to be gated

Alleyway situate on the northern side of 2 to 32, Barnfield House Crompton Way, from a point approximately 18 metres from Glaisdale Close to its junction with Crompton Way, over its full width and an approximate length of 49 metres shown marked '1' on the plan

GLAISDALE CLOSE, BOLTON - ALLEYGATING PROPOSAL



Based upon the Ordnance Survey mapping with the permission of the Controller of Her Majesty's Stationery Office (c) Crown Copyright
Unauthorised reproduction infringes Crown copyright and may lead to prosecution. Bolton Metro Licence No 10019389/2007

Malcolm J Cox MBA BSc CEng MICE
Director of Environmental Services
The Wellsprings
Civic Centre
Bolton BL1 1US

Key



GATED ROUTE



**ALTERNATIVE
ROUTE**

scale 1:1250

DRAWN BY JF

CHECKED BY NA

DATE: SEPTEMBER 2007

DRG. No.

C

BOROUGH COUNCIL OF BOLTON

HIGHWAYS ACT 1980 – SECTION 129A

BOROUGH COUNCIL OF BOLTON (ALLEYWAY HARTFIELD WALK, BOLTON) ORDER 2009

The Borough Council of Bolton, in exercise of its power under Section 129A(1) of the Highways Act 1980 (“the Act”) and of all other enabling powers and being satisfied that the conditions set out in Section 129A(3) of the Act have been met hereby make the following Order:

1. Except as provided in Article 2 of this Order no person shall use the public rights of way over the alleyway (“the Highway”) shown edged black and marked as ‘1’ on the plan annexed to this Order and described in the Schedule to this Order, at any time.
2. The restriction in Article 1 of this Order shall not apply to any registered owner of, or person who lives in, premises adjoining the Highway, or to any police, ambulance or fire service personnel, acting in pursuance of statutory powers or duties or to any statutory undertaker, gas, electricity, water, or communications provider requiring access to their apparatus situated in the Highway, or persons and /or vehicles required, where necessary, in connection with maintenance work or other function of the Council.
3. Barriers may be installed, operated and maintained at each end of the Highway. Maintenance Engineer, Environmental Services, Engineering Projects, 3rd Floor Wellsprings, Civic Centre, Bolton BL1 1US and Neighbourhood Project Officer, Bolton At Home, 1-3, The Courtyard, The Valley, Bolton BL1 8PD are responsible for maintaining and operating any barriers. Their contact telephone numbers are Maintenance Engineer (01204) 336427 and Neighbourhood Project Officer, (01204) 335484.
4. The alternative route for pedestrians and vehicular traffic, in respect of the Highway, which is available for use during the period the Highway is restricted are the highways to the side of 17 Hartfield Walk (between 17, Hartfield Walk and 12 to 18, Norbreck Gardens, to the front of 17 to 1, Hartfield Walk and to the side of 1, Hartfield Walk, as shown by the dotted lines on the plan annexed to this Order.
5. This Order will be operative from 8th June 2009

**COMMON SEAL of THE
BOROUGH COUNCIL OF
BOLTON** was hereto affixed on
the day of 1st June 2009, in the
presence of:-

Authorised Sealing Officer

LS/DH

**SCHEDULE
Alleyways to be gated**

Alleyway situate to the rear of 1 to 17, Hartfield Walk, over its full width and an approximate length of 53 metres marked '1' on the plan;

HARTFIELD WALK, BOLTON - ALLEYGATING PROPOSAL



Based upon the Ordnance Survey mapping with the permission of the Controller of Her Majesty's Stationery Office (c) Crown Copyright
 Unauthorised reproduction infringes Crown copyright and may lead to prosecution. Bolton Metro Licence No 10019389/2007

Malcolm J Cox MBA BSc CEng MICE
 Director of Environmental Services
 The Wellsprings
 Civic Centre
 Bolton BL1 1US

Key



GATED ROUTE



ALTERNATIVE ROUTE

scale 1:1250

DRAWN BY JF

CHECKED BY NA

DATE: SEPTEMBER 2007

DRG. No.

D

BOROUGH COUNCIL OF BOLTON

HIGHWAYS ACT 1980 - SECTION 129A

BOROUGH COUNCIL OF BOLTON (ALLEYWAY AT ST. WILLIAMS
AVENUE, BOLTON) ORDER 2009

The Borough Council of Bolton, in exercise of its power under Section 129A(1) of the Highways Act 1980 ("the Act") and of all other enabling powers and being satisfied that the conditions set out in Section 129A(3) of the Act have been met hereby make the following Order:

1. Except as provided in Article 2 of this Order no person shall use the public rights of way over the alleyway ("the Highway") shown edged black and marked as '1' on plan annexed to this Order and described in the Schedule to this Order, at any time.
2. The restriction in Article 1 of this Order shall not apply to any registered owner of, or person who lives in, premises adjoining the Highway, or to any police, ambulance or fire service personnel, acting in pursuance of statutory powers or duties or to any statutory undertaker, gas, electricity, water, or communications provider requiring access to their apparatus situate in the Highway, or persons and/or vehicles required, where necessary, in connection with maintenance work or other function of the Council.
3. Barriers may be installed, operated and maintained at each end of the Highways. Maintenance Engineer, Environmental Services, Engineering Projects, 3rd Floor Wellsprings, Civic Centre, Bolton BL1 1US and Neighbourhood Project Officer, Bolton At Home, 1-3, The Courtyard, The Valley, Bolton BL1 8PD are responsible for maintaining and operating any barriers. Their contact telephone number's are Maintenance Engineer (01204) 336427 and Neighbourhood Project Officer, (01204) 335484.
4. The alternative route for pedestrians and vehicles in respect of the Highway between 140, Hamel Street and 64, St. Williams Avenue, Bolton, which is available for use during the period the Highway is restricted are the highways to the front of 140, Hamel Street, across Hamel Street, to the side of St. William of York Catholic Church (along Leonards Street), to the front of St. William of York Catholic Church (along Lever Edge Lane), to the front of Vincent Court (along Lever Edge Lane), to the side of Vincent Court, (along St. Williams Avenue), to the front of 74 to 64, St. Williams Avenue, to the side of 64, St. Williams Avenue and to the rear of 140, Hamel Street, as shown by dotted lines on the plan annexed to this Order.
5. This Order will be operative from 20th July 2009

COMMON SEAL of THE
BOROUGH COUNCIL OF
BOLTON was hereto affixed
on the 13th day of July 2009 in
the presence of:-

AR 

Authorised Sealing Officer



SEALING NO.
10044

(LS/DH)

SCHEDULE

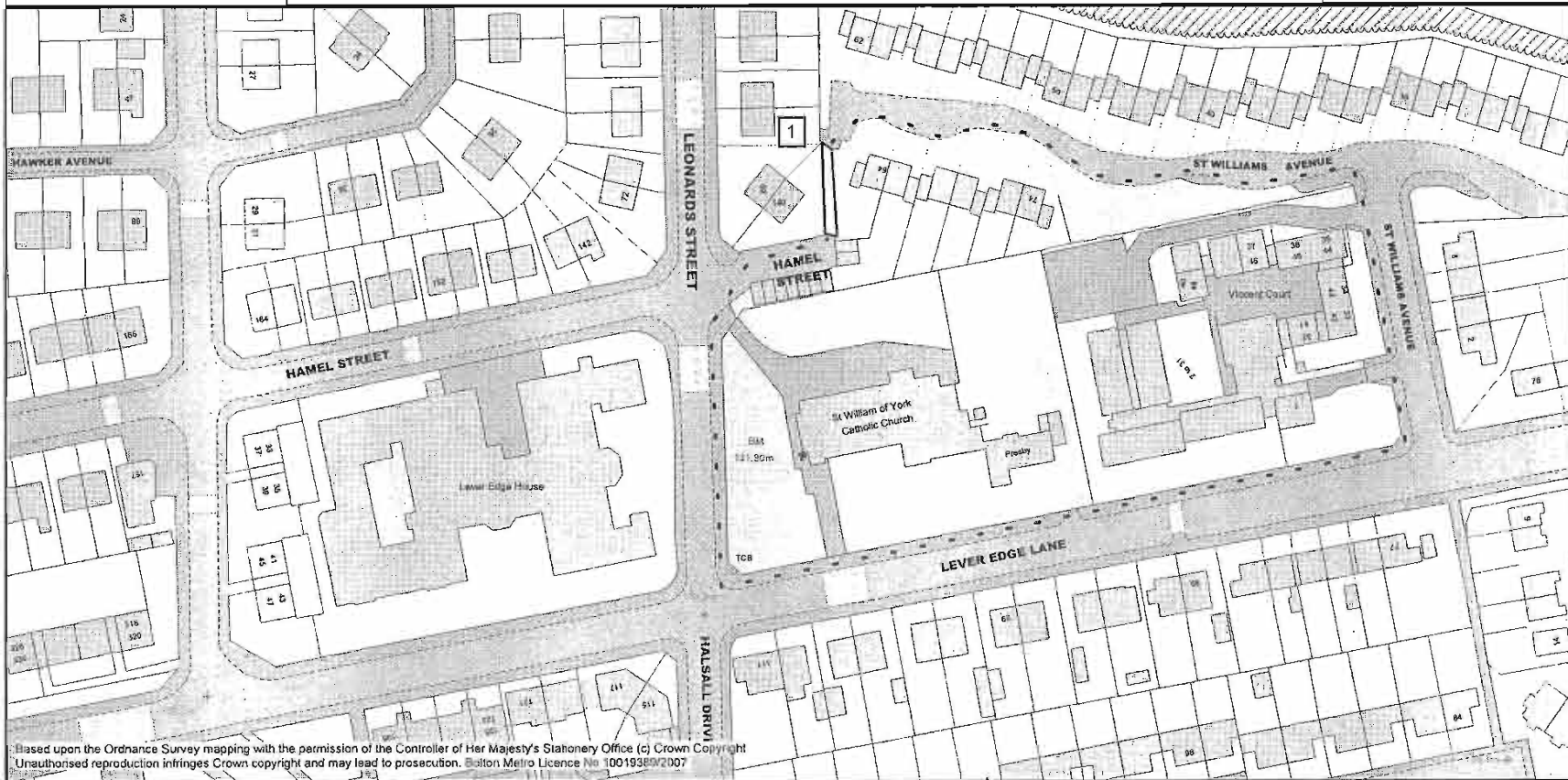
Alleyways to be gated

Alleyway situate between 140, Hamel Street and 64, St. Williams Avenue, over its full width and an approximate length of 20 metres shown marked '1' on the plan

Bolton Council

ENVIRONMENTAL SERVICES
HIGHWAY MANAGEMENT

**ST WILLIAMS AVENUE, BOLTON -
ALLEYGATING PROPOSAL**



Based upon the Ordnance Survey mapping with the permission of the Controller of Her Majesty's Stationery Office (c) Crown Copyright. Unauthorised reproduction infringes Crown copyright and may lead to prosecution. Bolton Metro Licence No 1001938/2007

Malcolm J Cox MBA BSc CEng MICE
Director of Environmental Services
The Wellsprings
Civic Centre
Bolton BL1 1US

Key



GATED ROUTE



**ALTERNATIVE
ROUTE**

scale 1:1250

DRAWN BY JF

CHECKED BY NA

DATE: SEPTEMBER 2008

DRG. No.

C

BOROUGH COUNCIL OF BOLTON

HIGHWAYS ACT 1980 - SECTION 129A

BOROUGH COUNCIL OF BOLTON (ALLEYWAYS AT WELLINGTON
STREET, FARNWORTH) ORDER 2009

The Borough Council of Bolton, in exercise of its power under Section 129A(1) of the Highways Act 1980 ("the Act") and of all other enabling powers and being satisfied that the conditions set out in Section 129A(3) of the Act have been met hereby make the following Order:

1. Except as provided in Article 2 of this Order no person shall use the public rights of way over the alleyways ("the Highways") shown edged black and marked as '1' '2' and '3' on the plan annexed to this Order and described in the Schedule to this Order, at any time.
2. The restriction in Article 1 of this Order shall not apply to any registered owner of, or person who lives in, premises adjoining the Highways, or to any police, ambulance or fire service personnel, acting in pursuance of statutory powers or duties or to any statutory undertaker, gas, electricity, water, or communications provider requiring access to their apparatus situate in the Highway, or persons and/or vehicles required, where necessary, in connection with maintenance work or other function of the Council.
3. Barriers may be installed, operated and maintained at each end of the Highways. Maintenance Engineer, Environmental Services, Engineering Projects, 3rd Floor Wellsprings, Civic Centre, Bolton BL1 1US and Neighbourhood Project Officer, Bolton At Home, 1-3, The Courtyard, The Valley, Bolton BL1 8PD are responsible for maintaining and operating any barriers. Their contact telephone number's are Maintenance Engineer (01204) 336427 and Neighbourhood Project Officer, (01204) 335484.
4. There is no alternative route for pedestrians and vehicles in respect of Highway '1', at Wellington Street, Farnworth, which is available for use during the period the Highway is restricted; the alternative route for pedestrians and vehicles in respect of Highways '2' and '3', at Wellington Street, Farnworth, are the highways to the front of 21 to 31, Wellington Street, to the side of 32, Dobhill Street (along Wellington Street) and to the front of 32, Dobhill Street, as shown by dotted lines on the plan annexed to this Order.
5. This Order will be operative from 20th July 2009

COMMON SEAL of THE
BOROUGH COUNCIL OF
BOLTON was hereto affixed
on the 13th day of July 2009 in
the presence of:-

AR 

Authorised Sealing Officer



SEALING NO.
10043

(LS/DH)

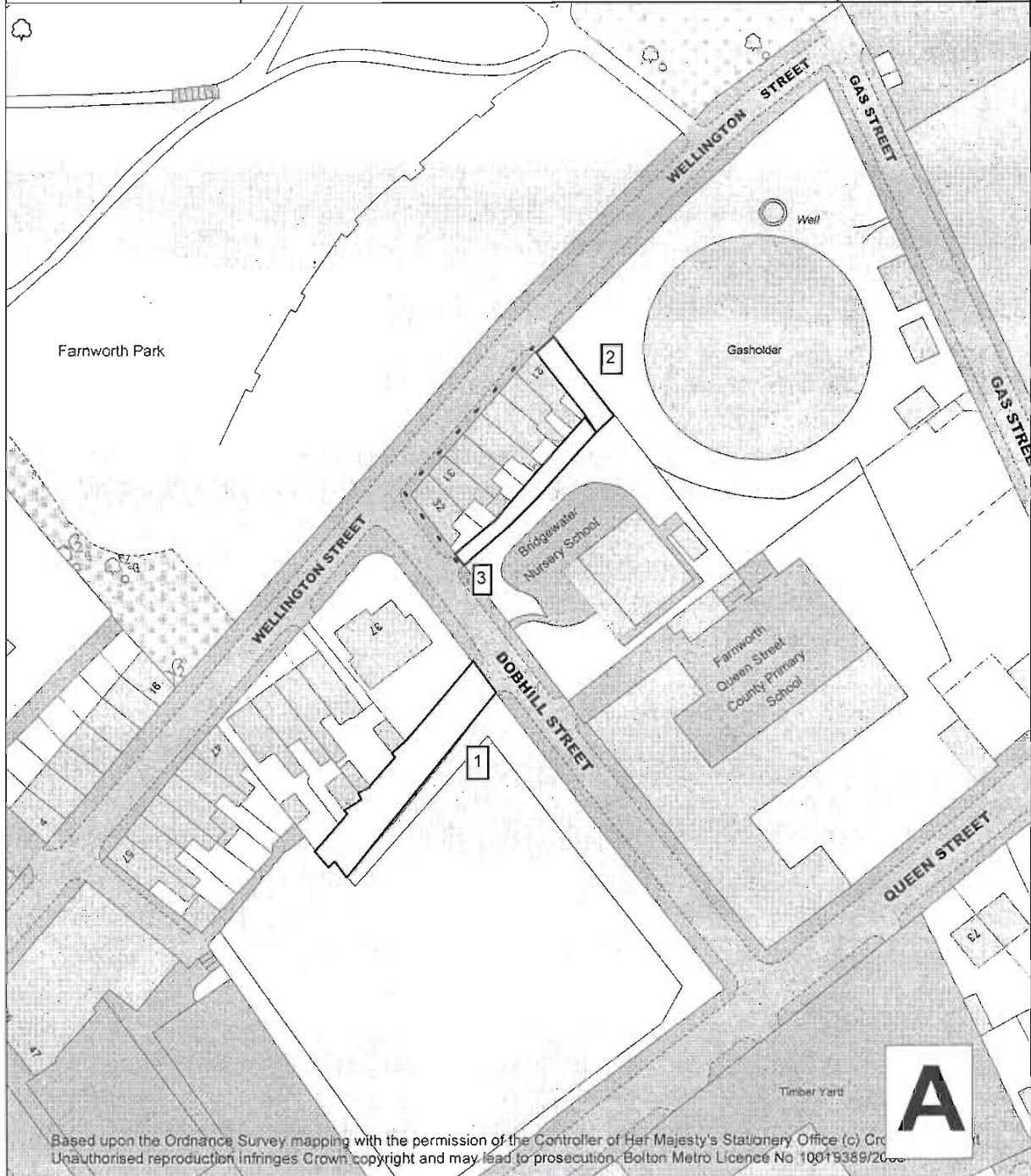
SCHEDULE

Alleyways to be gated

Alleyway situate to the rear of 37 to 45, Wellington Street, over its full width and an approximate length of 40 metres shown marked '1' on the plan;

Alleyway situated to the side of 21, Wellington Street, over its full width and an approximate length of 17 metres shown marked '2' on the plan;

Alleyway situate to the rear of 21 to 31, Wellington Street and to the side of 32, Dobhill Street, over its full width and an approximate length of 32 metres shown marked '3' on the plan



A.H.Fisher DMS, FCIH, MIMBM
Director of Environmental Services
The Wellsprings
Civic Centre
Bolton BL1 1US

Key



GATED ROUTE
ALTERNATIVE
ROUTE



SCALE 1:1250

DRAWN BY JF

CHECKED BY NA

DATE NOV 2008

DRG No.

BOROUGH COUNCIL OF BOLTON

HIGHWAYS ACT 1980- SECTION 129A

**BOROUGH COUNCIL OF BOLTON (ALLEYWAY AT WHITEHEAD
CRESCENT, KEARSLEY) ORDER 2009**

The Borough Council of Bolton, in exercise of its power under Section 129A(1) of the Highways Act 1980 ("the Act") and of all other enabling powers and being satisfied that the conditions set out in Section 129A(3) of the Act have been met hereby makes the following Order:

1. Except as provided in Article 2 of this Order no person shall use the public right of way over the alleyway ("the Highway") shown edged black and marked '1' on the plan annexed to this Order and described in the Schedule to this Order, at any time.
2. The restriction in Article 1 of this Order shall not apply to any registered owner of, or person who lives in, premises adjoining the Highway, or to any police, ambulance or fire service personnel, acting in pursuance of statutory powers or duties or to any statutory undertaker, gas, electricity, water, or communications provider, requiring access to their apparatus situated in the Highway, or persons and/or vehicles required, where necessary, in connection with maintenance work or other function of the Council.
3. Barriers may be installed, operated and maintained at each end of the Highways. Maintenance Engineer, Environmental Services, Engineering Projects, 3rd Floor Wellsprings, Civic Centre, Bolton BL1 1US and Neighbourhood Project Officer, Bolton At Home, 1-3, The Courtyard, The Valley, Bolton BL1 8PD are responsible for maintaining and operating any barriers. Their contact telephone number's are Maintenance Engineer (01204) 336427 and Neighbourhood Project Officer, (01204) 335484
4. The alternative route for pedestrians and vehicular traffic in respect of the Highway at Whitehead Crescent, is available for use during the period the Highway is restricted are the highways to the front of 10, Vale Avenue, to the front of 56 and 23, Whitehead Crescent (Vale Avenue), to the front of 8 and 6, Vale Avenue, to the front of 1 and 2, Whitehead Crescent (Vale Avenue), to the front of 4 and 2, Vale Avenue, to the front of 22 to 2, Hulme Road, to the front of 56 to 52a, Ringley Road, to the side of 52a, Ringley Road and to the side of Barnfield House, Ringley Road and to the rear of 24 to 32, Whitehead Crescent, as shown by dotted lines on the plan annexed to this Order.
5. This Order will be operative from 29th June 2009

COMMON SEAL of **THE**
BOROUGH COUNCIL OF
BOLTON was hereto affixed
on the 22nd day of June 2009 in
the presence of:-

Authorised Sealing Officer

LS/DH

SCHEDULE

Alleyway to be gated

Alleyway situate to the side of 10, Vale Avenue, rear of 56 to 32, Whitehead Crescent, to the rear of 23 to 9, Clough Fold and to the side of 19, Tanfield Drive, (from Vale Avenue, to the rear of Barnfield House, Ringley Road), over its full width and an approximate length of 133 metres shown marked '1' on the plan

**Bolton
Council**

ENVIRONMENTAL SERVICES
HIGHWAY MANAGEMENT

WHITEHEAD CRESCENT, KEARSLEY - ALLEYGATING PROPOSAL



Based upon the Ordnance Survey mapping with the permission of the Controller of Her Majesty's Stationery Office (c) Crown Copyright
Unauthorised reproduction infringes Crown copyright and may lead to prosecution. Bolton Metro Licence No 10019389/2007

Malcolm J Cox MBA BSc CEng MICE
Director of Environmental Services
The Wellsprings
Civic Centre
Bolton BL1 1US

Key



GATED ROUTE



**ALTERNATIVE
ROUTE**

scale 1:1250

DRAWN BY JF

CHECKED BY NA

DATE: SEPTEMBER 2007

DRG. No.