

Network Planning, Safety & Management
Highways & Engineering
4th Floor, The Wellsprings
Civic Centre
Bolton BL1 1US
01204 33 66 77

**Bolton
Council**

Alley Gating Orders

Order No.

Ref.

Subject **2008 Orders**

Finch Avenue, Kearsley
Lee Lane / Cooper Street
Lower Makinson Fold
Martin Avenue, Farnworth
Richmond Gardens
Starcliffe Street

BOROUGH COUNCIL OF BOLTON

HIGHWAYS ACT 1980 SECTION 129A

**BOROUGH COUNCIL OF BOLTON (ALLEYWAYS FINCH AVENUE
AREA, FARNWORTH) ORDER 2007**

The Borough Council of Bolton, in exercise of its power under Section 129A(1) of the Highways Act 1980 ("the Act") and of all other enabling powers and being satisfied that the conditions set out in Section 129A(3) of the Act have been met hereby makes the following Order:

1. Except as provided in Article 2 of this Order no person shall use the public right of way over the alleyways ("the Highways") shown edged black and marked '1' '2' '3' and '4' on the plan annexed to this Order and described in the Schedule to this Order, at any time.
2. The restriction in Article 1 of this Order shall not apply to any person who lives in premises adjoining the Highways or to any police, ambulance or fire service personnel, acting in pursuance of statutory powers or duties or to any statutory undertaker, gas, electricity, water, or communications provider requiring access to their apparatus situated in the Highways, or persons and /or vehicles required, where necessary, in connection with maintenance work or other function of the Council.
3. Barriers may be installed, operated and maintained at each end of the Highways. Maintenance Engineer, Environmental Services, Engineering Projects, 3rd Floor Wellsprings, Civic Centre, Bolton BL1 1US and Neighbourhood Project Officer, Bolton At Home, 1-3, The Courtyard, The Valley, Bolton BL1 8PD are responsible for maintaining and operating any barriers. Their contact telephone number's are Maintenance Engineer (01204) 336427 and Neighbourhood Project Officer, (01204) 335484
4. The alternative route for pedestrians and vehicular traffic which is available for use during the period the Highways are restricted are the highways to the side of 21, Tern Avenue, to the front of 21 to 39, Tern Avenue, to the side of 39, Tern Avenue (Derwent Road), to the sides of 36 and 35, Finch Avenue (Derwent Road), to the front of 11 and 13, Derwent Road, to the front of 32 to 22, Starling Drive, as shown by dotted lines on the plan annexed to this Order.

5. This Order will be operative from 27th May 2008.

COMMON SEAL of THE
BOROUGH COUNCIL OF
BOLTON was hereto affixed
on the 19th day of May 2008, in
the presence of:-

AR 

Authorised Sealing Officer



SEALING NO.
8302

SCHEDULE
Alleyway to be gated

Alleyway situate between 20 and 22, Starling Drive, over its full width and an approximate length of 18 metres shown marked '1' on the plan annexed to this Order

Alleyway situate between 19 and 21, Finch Avenue, over its full width and an approximate length of 18 metres shown marked '2' on the plan annexed to this Order

Alleyway situate between 20 and 22, Finch Avenue, over its full width and an approximate length of 14 metres shown marked '3' on the plan annexed to this Order

Alleyway situate between 19 and 21, Tern Avenue, over its full width and an approximate length of 15 metres shown marked '4' on the plan annexed to this Order

Bolton Council


ENVIRONMENTAL SERVICES
HIGHWAY MANAGEMENT

FINCH AVENUE, FARNWORTH - ALLEYGATING PROPOSAL



Malcolm J Cox MBA BSc CEng MICE
Director of Environmental Services
The Wellsprings
Civic Centre
Bolton BL1 1US

Key



GATED ROUTE



**ALTERNATIVE
ROUTE**

scale 1:1250

DRAWN BY JF

CHECKED BY NA

DATE: AUGUST 2007

DRG. No.

A. R. 

BOROUGH COUNCIL OF BOLTON

HIGHWAYS ACT 1980 SECTION 129A

BOROUGH COUNCIL OF BOLTON (ALLEYWAYS AT LEE LANE AND
COOPER STREET, HORWICH) ORDER 2007

The Borough Council of Bolton, in exercise of its power under Section 129A(1) of the Highways Act 1980 ("the Act") and of all other enabling powers and being satisfied that the conditions set out in Section 129A(3) of the Act have been met hereby makes the following Order:

1. Except as provided in Article 2 of this Order no person shall use the public right of way over the alleyways ("the Highways") shown edged black and marked '1' and '2' on the on the respective plans 'A' and 'B' annexed to this Order and described in the Schedule to this Order, at any time.
2. The restriction in Article 1 of this Order shall not apply to any person who lives in premises adjoining the Highways or to any police, ambulance or fire service personnel, acting in pursuance of statutory powers or duties or to any statutory undertaker, gas, electricity, water, or communications provider requiring access to their apparatus situated in the Highways, or persons and /or vehicles required, where necessary, in connection with maintenance work or other function of the Council.
3. Barriers may be installed, operated and maintained at each end of the Highways. Maintenance Engineer, Environmental Services, Engineering Projects, 3rd Floor Wellsprings, Civic Centre, Bolton BL1 1US and a Valley, Bolton BL1 8PD are responsible for maintaining and operating any barriers. Their contact telephone number's are Maintenance Engineer (01204) 336427 and Neighbourhood Project Officer, (01204) 335484
4. There is no alternative route for pedestrians and vehicular traffic in respect of the Highways at Lee Lane, which are available for use during the period the Highways are restricted, the alternative route for pedestrians and vehicles in respect of the Highways at Cooper Street, which are available for use during the period the Highways are restricted are the highways to the front of 2 to 16, Cooper Street, to the side of 16, Cooper Street, to the side of 20, Cooper Street and to the rear of 26 to 34, Cooper Street, as shown by dotted lines on the plan annexed to this Order.
5. This Order will be operative from 2nd June 2008.

COMMON SEAL of THE
BOROUGH COUNCIL OF
BOLTON was hereto affixed
on the 27th day of May 2008, in
the presence of:-

A R Sitt

Authorised Sealing Officer



SEALING NO.
8329

SCHEDULE
Alleyway to be gated

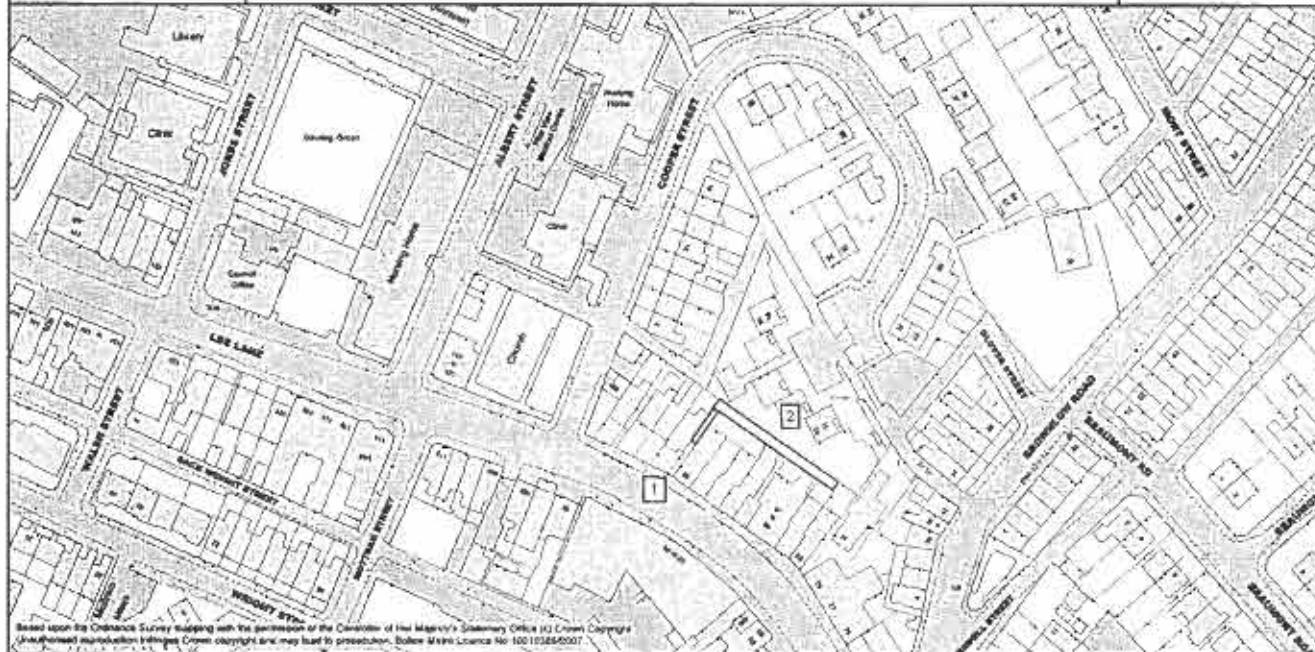
Alleyway situate between 101 and 99, Lee Lane, from a point 10 metres from the front of 99, Lee Lane, to the rear boundary of 99, Lee Lane, over its full width and an approximate length of 9 metres shown marked '1' on plan A annexed to this Order

Alleyway situate to the rear of 99 to 85, Lee Lane and 44 to 54, Cooper Street, over its full width and an approximate length of 37 metres shown marked '2' on plan A annexed to this Order

Alleyway situate to the side of 2, Cooper Street and to the rear of 109 to 103, Lee Lane, over its full width and an approximate length of 21 metres shown marked '1' on plan B annexed to this Order

Alleyway situate to the rear of 103 and 101, Lee Lane and to the rear 2 to 14, Cooper Street and to the side of 36 and 38, Cooper Street, to the rear of 36 and 38, Cooper Street, to the side of 32 and 34, Cooper Street and to the rear of 32 and 34, Cooper Street, over its full width and an approximate length of 43 metres shown marked '2' on plan B annexed to this Order

**LEE LANE, HORWICH -
 ALLEYGATING PROPOSAL**



Based upon the Ordnance Survey mapping with the permission of the Controller of Her Majesty's Stationery Office (© Crown Copyright).
 Unauthorised reproduction infringes Crown copyright and may lead to prosecution. Bolton Metro Licence No: 1001036840007.

Malcolm J Cox MBA BSc CEng MICE
 Director of Environmental Services
 The Wellsprings
 Civic Centre
 Bolton BL1 1US

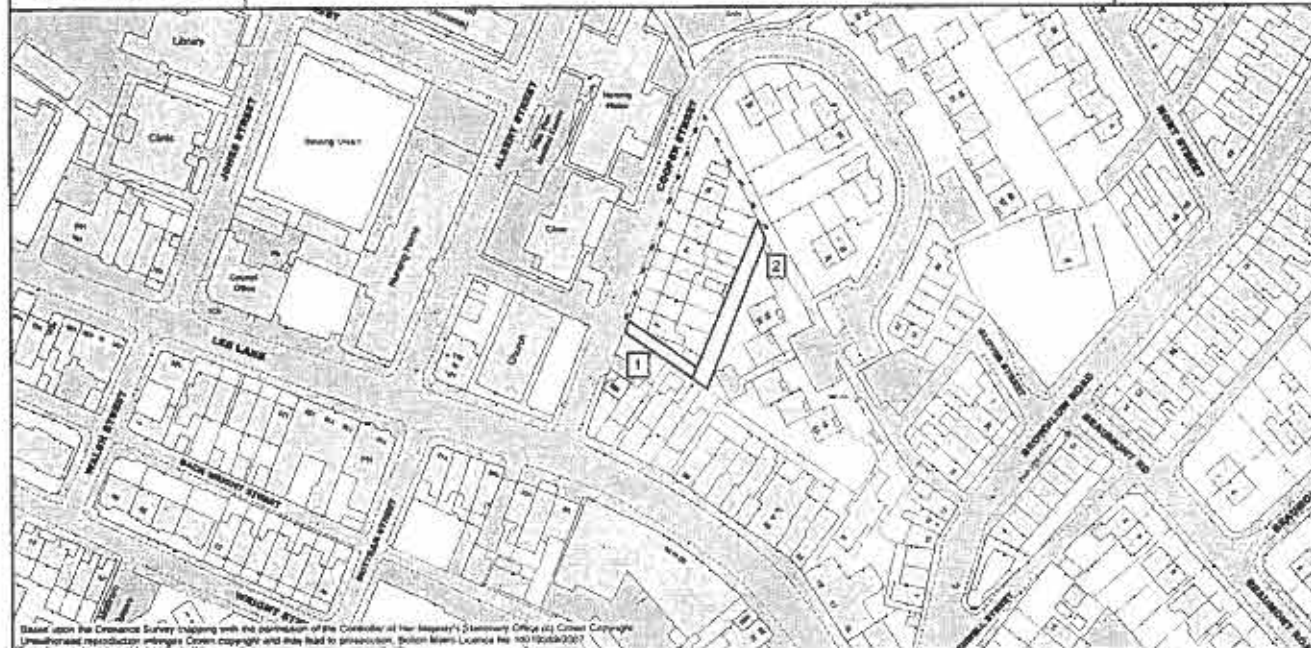
Key
 GATED ROUTE

scale 1:1250
 DRAWN BY JF
 CHECKED BY NA
 DATE: SEPTEMBER 2007

DRG. No.
A

Bolton Council
 ENVIRONMENTAL SERVICES
 HIGHWAY MANAGEMENT

**COOPER STREET, HORWICH -
 ALLEYGATING PROPOSAL**



Based upon the Ordnance Survey mapping with the permission of the Controller of Her Majesty's Stationery Office (© Crown Copyright).
 Unauthorised reproduction infringes Crown copyright and may lead to prosecution. Bolton Maps Licence No 10019282007

Malcolm J Cox MBA BSc CEng MICE
 Director of Environmental Services
 The Wellsprings
 Civic Centre
 Bolton BL1 1US

Key



GATED ROUTE



**ALTERNATIVE
 ROUTE**

Scale 1:1250

DRAWN BY JF

CHECKED BY NA

DATE: AUGUST 2007

DRG. No.

B

A. R. 

BOROUGH COUNCIL OF BOLTON


HIGHWAYS ACT 1980 SECTION 129A

BOROUGH COUNCIL OF BOLTON (ALLEYWAYS LOWER MAKINSON
FOLD, HORWICH) ORDER 2007

The Borough Council of Bolton, in exercise of its power under Section 129A(1) of the Highways Act 1980 ("the Act") and of all other enabling powers and being satisfied that the conditions set out in Section 129A(3) of the Act have been met hereby makes the following Order:

1. Except as provided in Article 2 of this Order no person shall use the public right of way over the alleyways ("the Highways") shown edged black and marked '1' and '2' on the plan annexed to this Order and described in the Schedule to this Order, at any time.
2. The restriction in Article 1 of this Order shall not apply to any person who lives in premises adjoining the Highways or to any police, ambulance or fire service personnel, acting in pursuance of statutory powers or duties or to any statutory undertaker, gas, electricity, water, or communications provider requiring access to their apparatus situated in the Highways, or persons and/or vehicles required, where necessary, in connection with maintenance work or other function of the Council.
3. Barriers may be installed, operated and maintained at each end of the Highways. Maintenance Engineer, Environmental Services, Engineering Projects, 3rd Floor Wellsprings, Civic Centre, Bolton BL1 1US and a Valley, Bolton BL1 8PD are responsible for maintaining and operating any barriers. Their contact telephone number's are Maintenance Engineer (01204) 336427 and Neighbourhood Project Officer, (01204) 335484
4. The alternative route for pedestrians and vehicular traffic which is available for use during the period the Highways are restricted are the highways to the front of 9 to 1, Lower Makinson Fold, to the side and rear of 1, Lower Makinson Fold (The Heights), to the eastern side of Greenbank (The Heights), to the southern side of Greenbank (Chorley New Road), to the front of 617 to 605, Chorley New Road, to the side of 605, Chorley New Road (Mount Pleasant Street) and to the western side of Greenbank (Mount Pleasant Street), as shown by dotted lines on the plan annexed to this Order.
5. This Order will be operative from 27th May 2008.

COMMON SEAL of THE
BOROUGH COUNCIL OF
BOLTON was hereto affixed
on the 19th day of May 2008, in
the presence of:



A R - *eth*

Authorised Sealing Officer



SCHEDULE
Alleyway to be gated

Alleyway situate between 9 and 11, Lower Makinson Fold, over its full width and an approximate length of 20 metres shown marked '1' on the plan annexed to this Order

Alleyway situate between 11, Lower Makinson Fold and 22, Mount Pleasant Street, over its full width and an approximate length of 15 metres shown marked '2' on the plan annexed to this Order

**LOWER MAKINSON FOLD, HORWICH -
 ALLEYGATING PROPOSAL**



Malcolm J Cox M9A BSc CEng MICE
 Director of Environmental Services
 The Wellsprings
 Civic Centre
 Bolton BL1 1US

Key
 **GATED ROUTE**
 **ALTERNATIVE ROUTE**

SCALE 1:1250
 DRAWN BY JF
 CHECKED BY NW
 DATE AUGUST 2007

DRG. No.

BOROUGH COUNCIL OF BOLTON

HIGHWAYS ACT 1980 SECTION 129A

**BOROUGH COUNCIL OF BOLTON (ALLEYWAYS MARTIN AVENUE
AREA, FARNWORTH) ORDER 2007**

The Borough Council of Bolton, in exercise of its power under Section 129A(1) of the Highways Act 1980 ("the Act") and of all other enabling powers and being satisfied that the conditions set out in Section 129A(3) of the Act have been met hereby makes the following Order:

1. Except as provided in Article 2 of this Order no person shall use the public right of way over the alleyways ("the Highways") shown edged black and marked '1' and '2' on the plan annexed to this Order and described in the Schedule to this Order, at any time.
2. The restriction in Article 1 of this Order shall not apply to any person who lives in premises adjoining the Highways or to any police, ambulance or fire service personnel, acting in pursuance of statutory powers or duties or to any statutory undertaker, gas, electricity, water, or communications provider requiring access to their apparatus situated in the Highways, or persons and /or vehicles required, where necessary, in connection with maintenance work or other function of the Council.
3. Barriers may be installed, operated and maintained at each end of the Highways. Maintenance Engineer, Environmental Services, Engineering Projects, 3rd Floor Wellsprings, Civic Centre, Bolton BL1 1US and a Valley, Bolton BL1 8PD are responsible for maintaining and operating any barriers. Their contact telephone number's are Maintenance Engineer (01204) 336427 and Neighbourhood Project Officer, (01204) 335484
4. The alternative route for pedestrians and vehicular traffic which is available for use during the period the Highways are restricted are the highways to the side of 21, Starling Drive, to the front of 21 to 31, Starling Drive, to the side of 15, Derwent Road, to the front of 15 and 17, Derwent Road, to the side of 40, Martin Avenue, to the front of 40 to 26, Martin Avenue and to the side of 26, Martin Avenue, as shown by dotted lines on the plan annexed to this Order.
5. This Order will be operative from 2nd June 2008.

COMMON SEAL of THE
BOROUGH COUNCIL OF
BOLTON was hereto affixed
on the 27th day of May 2008, in
the presence of:-



A R *Stb*

Authorised Sealing Officer

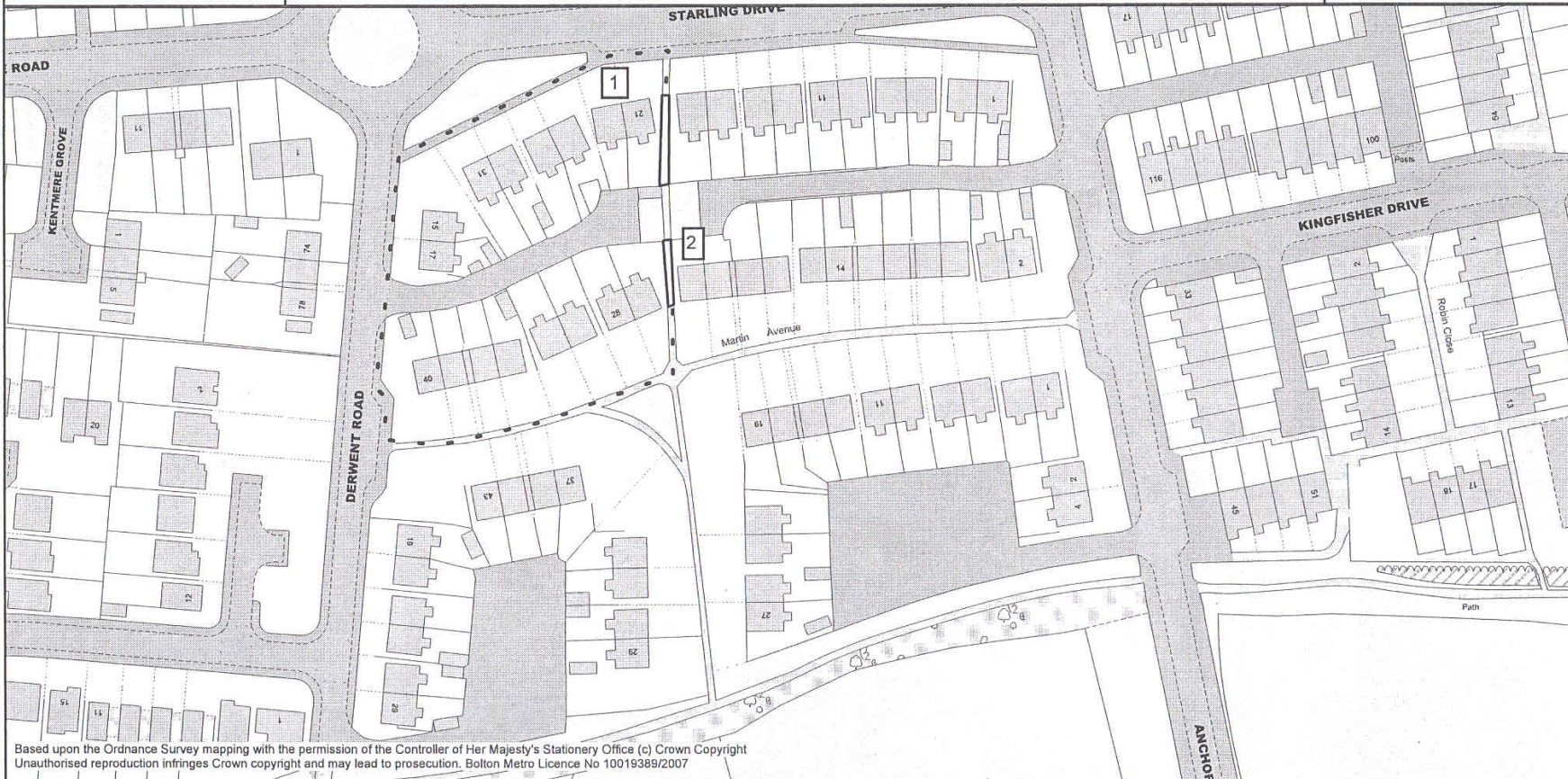
SEALING NO
8311

SCHEDULE
Alleyway to be gated

Alleyway situate between 19 and 21, Starling Drive, over its full width and an approximate length of 20 metres shown marked '1' on the plan annexed to this Order

Alleyway situate between 26 and 24, Martin Avenue, over its full width and an approximate length of 14 metres shown marked '2' on the plan annexed to this Order

**MARTIN AVENUE, FARNWORTH -
 ALLEYGATING PROPOSAL**



Based upon the Ordnance Survey mapping with the permission of the Controller of Her Majesty's Stationery Office (c) Crown Copyright
 Unauthorised reproduction infringes Crown copyright and may lead to prosecution. Bolton Metro Licence No 10019389/2007

Malcolm J Cox MBA BSc CEng MICE
 Director of Environmental Services
 The Wellsprings
 Civic Centre
 Bolton BL1 1US

Key



GATED ROUTE



**ALTERNATIVE
 ROUTE**

scale 1:1250

DRAWN BY JF

CHECKED BY NA

DATE: AUGUST 2007

DRG. No.

BOROUGH COUNCIL OF BOLTON

HIGHWAYS ACT 1980 SECTION 129A

**BOROUGH COUNCIL OF BOLTON (ALLEYWAY RICHMOND GARDENS,
BOLTON) ORDER 2007**

The Borough Council of Bolton, in exercise of its power under Section 129A(1) of the Highways Act 1980 ("the Act") and of all other enabling powers and being satisfied that the conditions set out in Section 129A(3) of the Act have been met hereby makes the following Order:

1. Except as provided in Article 2 of this Order no person shall use the public right of way over the alleyway ("the Highway") shown edged black and marked '1' on the plan annexed to this Order and described in the Schedule to this Order, at any time.
2. The restriction in Article 1 of this Order shall not apply to any person who lives in premises adjoining the Highways or to any police, ambulance or fire service personnel, acting in pursuance of statutory powers or duties or to any statutory undertaker, gas, electricity, water, or communications provider requiring access to their apparatus situated in the Highways, or persons and /or vehicles required, where necessary, in connection with maintenance work or other function of the Council.
3. Barriers may be installed, operated and maintained at each end of the Highways. Maintenance Engineer, Environmental Services, Engineering Projects, 3rd Floor Wellsprings, Civic Centre, Bolton BL1 1US and a Valley, Bolton BL1 8PD are responsible for maintaining and operating any barriers. Their contact telephone number's are Maintenance Engineer (01204) 336427 and Neighbourhood Project Officer, (01204) 335484
4. The alternative route for pedestrians and vehicular traffic which is available for use during the period the Highway is restricted are the highways to the front of 11 to 16, Richmond Gardens, to the side of the electricity sub-station (Richmond Gardens), to the front of the electricity sub-station (Back Green Lane), to the side of 98, Westbourne Avenue (Back Green Lane), to the front of 98 to 80, Westbourne Avenue, between 80 and 78, Westbourne Avenue, to the rear of 80 and 82, Westbourne Avenue, to the side of 10, Richmond Gardens and to the side of 11, Richmond Gardens, as shown by dotted lines on the plan annexed to this Order.
5. This Order will be operative from 2nd June 2008.

COMMON SEAL of THE
BOROUGH COUNCIL OF
BOLTON was hereto affixed
on the 27th day of May 2008, in
the presence of:-

AR 

Authorised Sealing Officer



SEALING NO.
8332

SCHEDULE
Alleyway to be gated

Alleyway situate between 10 and 11, Richmond Gardens, over its full width and an approximate length of 7 metres shown marked '1' on the plan annexed to this Order

**Bolton
Council**

ENVIRONMENTAL SERVICES
HIGHWAY MANAGEMENT

**RICHMOND GARDENS, BOLTON -
ALLEYGATING PROPOSAL**



Based upon the Ordnance Survey mapping with the permission of the Controller of Her Majesty's Stationary Office (c) Crown Copyright. Unauthorised reproduction infringes Crown copyright and may lead to prosecution. Bolton Metro Licence No 10019389/2007

Malcolm J Cox MBA BSc CEng MICE
Director of Environmental Services
The Wellsprings
Civic Centre
Bolton BL1 1US

Key



GATED ROUTE



**ALTERNATIVE
ROUTE**

scale 1:1250

DRAWN BY JF

CHECKED BY NA

DATE: AUGUST 2007

DRG. No.

BOROUGH COUNCIL OF BOLTON

HIGHWAYS ACT 1980 SECTION 129A

**BOROUGH COUNCIL OF BOLTON (ALLEYWAYS IN THE STARCLIFFE
STREET AREA, BOLTON) ORDER 2007**

The Borough Council of Bolton, in exercise of its power under Section 129A(1) of the Highways Act 1980 ("the Act") and of all other enabling powers and being satisfied that the conditions set out in Section 129A(3) of the Act have been met hereby makes the following Order:

1. Except as provided in Article 2 of this Order no person shall use the public right of way over the alleyways ("the Highways") shown edged black and marked '1' and '2' on the plan annexed to this Order and described in the Schedule to this Order, at any time.
2. The restriction in Article 1 of this Order shall not apply to any person who lives in premises adjoining the Highways or to any police, ambulance or fire service personnel, acting in pursuance of statutory powers or duties or to any statutory undertaker, gas, electricity, water, or communications provider requiring access to their apparatus situated in the Highways, or persons and /or vehicles required, where necessary, in connection with maintenance work or other function of the Council.
3. Barriers may be installed, operated and maintained at each end of the Highways. Maintenance Engineer, Environmental Services, Engineering Projects, 3rd Floor Wellsprings, Civic Centre, Bolton BL1 1US and a Valley, Bolton BL1 8PD are responsible for maintaining and operating any barriers. Their contact telephone number's are Maintenance Engineer (01204) 336427 and Neighbourhood Project Officer, (01204) 335484
4. The alternative route for pedestrians and vehicular traffic which is available for use during the period the Highways are restricted are the highways to the side of to the side of 95, Starcliffe Street and to the front of 95 to 59, Starcliffe Street, as shown by dotted lines on the plan annexed to this Order.
5. This Order will be operative from 2nd June 2008.

COMMON SEAL of THE
BOROUGH COUNCIL OF
BOLTON was hereto affixed
on the 27th day of May 2008, in
the presence of:-

A R 511

Authorised Sealing Officer



SEALING NO.
8330

SCHEDULE
Alleyway to be gated

Alleyway situate between 55 and 59, Starcliffe Street, over its full width and an approximate length of 18 metres shown marked '1' on the plan annexed to this Order

Alleyway situate to the rear of 59 to 95, Starcliffe Street, over its full width and an approximate length of 101 metres shown marked '2' on the plan annexed to this Order

1

Bolton Council

ENVIRONMENTAL SERVICES
HIGHWAY MANAGEMENT

STARCLIFFE STREET, BOLTON - ALLEYGATING PROPOSAL



Based upon the Ordnance Survey mapping with the permission of the Controller of Her Majesty's Stationery Office (c) Crown Copyright
Unauthorised reproduction infringes Crown copyright and may lead to prosecution. Bolton Metro Licence No 10019389/2007

Malcolm J Cox MBA BSc CEng MICE
Director of Environmental Services
The Wellsprings
Civic Centre
Bolton BL1 1US

Key



GATED ROUTE



ALTERNATIVE
ROUTE

scale 1:1250

DRAWN BY JF

CHECKED BY NA

DATE: AUGUST 2007

DRG. No.