

Network Planning, Safety & Management  
Highways & Engineering  
4<sup>th</sup> Floor, The Wellsprings  
Civic Centre  
Bolton BL1 1US  
01204 33 66 77

**Bolton  
Council**

---

## Alley Gating Orders

Order No.

Ref.

Subject      **2007 Orders**

---

Barwell Square  
Back Ainsworth Lane  
Back Bromwich Street  
Back High Street / Back Peabody Street  
Back Hilden Street (B)  
Gregson Field  
Melbourne Road  
Ruskin Avenue, Kearsley  
Tulip Avenue, Kearsley  
Walton Court

## **BOROUGH COUNCIL OF BOLTON**

### **HIGHWAYS ACT 1980 SECTION 129A**

#### **BOROUGH COUNCIL OF BOLTON (ALLEYWAY TO REAR OF 4 TO 6 BARWELL SQUARE, FARNWORTH) ORDER 2007**

The Borough Council of Bolton, in exercise of its power under Section 129A(1) of the Highways Act 1980 ("the Act") and of all other enabling powers and being satisfied that the conditions set out in Section 129A(3) of the Act have been met hereby makes the following Order:

1. Except as provided in Article 2 of this Order no person shall use the public right of way over the alleyway ("the Highway") shown edged black and marked '1' on the plan annexed to this Order and described in the Schedule to this Order, at any time.
2. The restriction in Article 1 of this Order shall not apply to any person who lives in premises adjoining the Highway or to any police, ambulance or fire service personnel, acting in pursuance of statutory powers or duties or to any statutory undertaker, gas, electricity, water, or communications provider requiring access to their apparatus situated in the Highway, or persons and/or vehicles required, where necessary, in connection with maintenance work or other function of the Council.
3. Barriers may be installed, operated and maintained at each end of the Highway. Mr. L. Tomlinson, Environmental Services, Engineering Projects, 3<sup>rd</sup> Floor Wellsprings, Civic Centre, Bolton BL1 1US and Ms. V. Leyland, Bolton At Home, Neighbourhood Project Officer, The Valley, Bolton BL1 8PD are responsible for maintaining and operating any barriers. Their contact telephone numbers are Mr. Tomlinson (01204) 336427 and Ms. Leyland (01204) 335484
4. The alternative routes for pedestrians and vehicular traffic which are available for use during the period the Highway is restricted are the Highways to the side of 4 Barwell Square, the front of 4 to 6 Barwell Square and the side of 6 Barwell Square as shown by dotted lines on the plan annexed to this Order.
5. This Order will be operative from 21<sup>st</sup> May 2007

**COMMON SEAL of THE  
BOROUGH COUNCIL OF  
BOLTON was hereto affixed on  
the 14<sup>th</sup> day of May 2007, in the  
presence of:-**

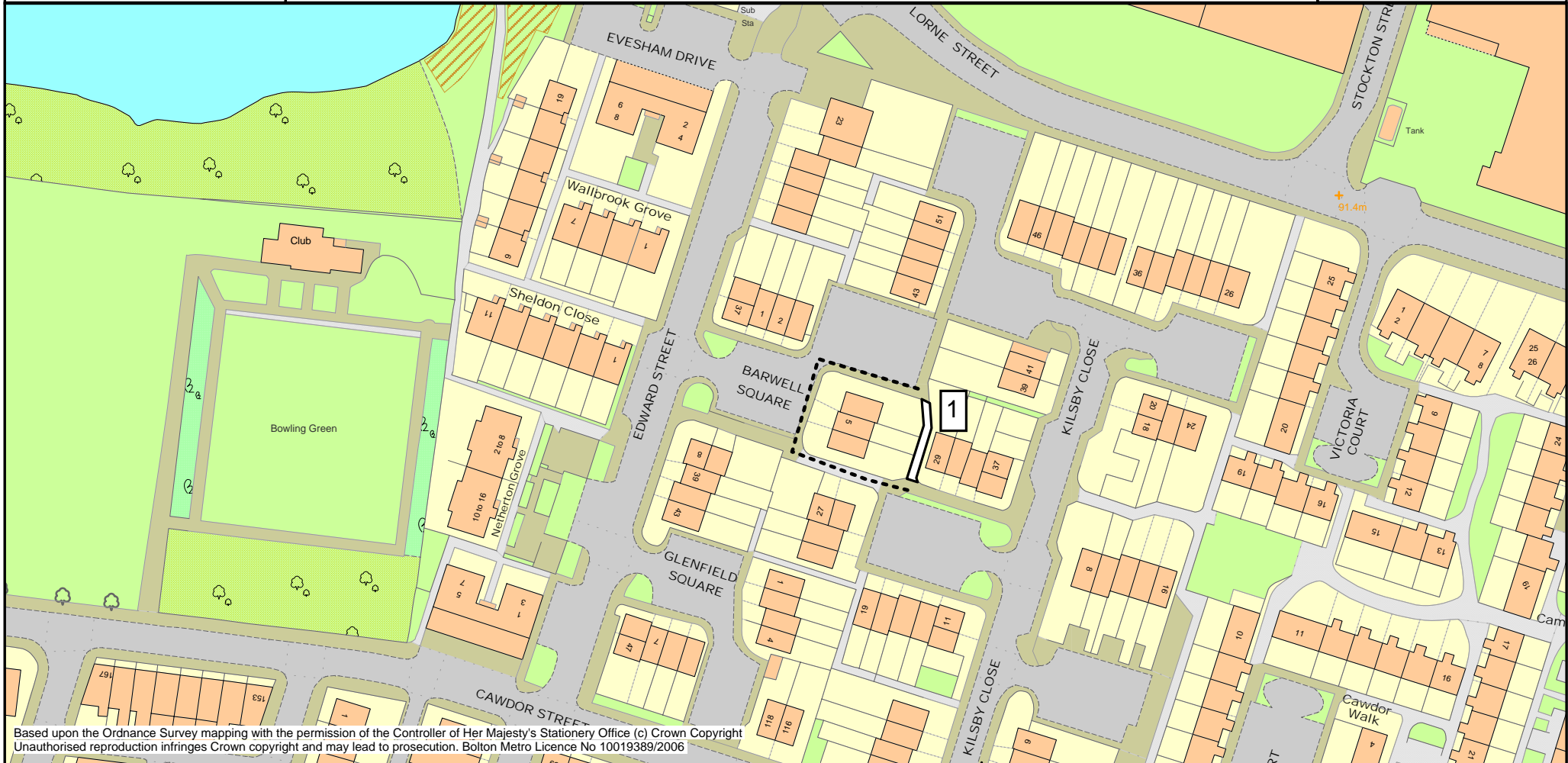
Authorised Sealing Officer

(LS/DH 05.07)

**SCHEDULE  
Alleyway to be gated**

Alleyway situate to the rear of 4-6 Barwell Square over its full width and an approximate length of 25 metres as shown marked '1' on the plan

# BARWELL SQUARE, FARNWORTH - ALLEYGATING PROPOSAL



Based upon the Ordnance Survey mapping with the permission of the Controller of Her Majesty's Stationery Office (c) Crown Copyright  
Unauthorised reproduction infringes Crown copyright and may lead to prosecution. Bolton Metro Licence No 10019389/2006

**A.H. Fisher DMS. FCIH. MIMBM**  
Director of Environmental Services  
The Wellsprings  
Civic Centre  
Bolton BL1 1US

**Key**



**GATED ROUTE**



**ALTERNATIVE ROUTE**

scale 1:1250

DRAWN BY JF

CHECKED BY NA

DATE: MAR 2007

**DRG. No.**

BOROUGH COUNCIL OF BOLTON

HIGHWAYS ACT 1980 SECTION 129A

BOROUGH COUNCIL OF BOLTON (ALLEYWAYS IN THE BACK  
AINSWORTH LANE AREA, BOLTON) ORDER 2007

The Borough Council of Bolton, in exercise of its power under Section 129A(1) of the Highways Act 1980 ("the Act") and of all other enabling powers and being satisfied that the conditions set out in Section 129A(3) of the Act have been met hereby makes the following Order:

1. Except as provided in Article 2 of this Order no person shall use the public right of way over the alleyways ("the Highways") shown edged black and marked '1' '2' and '3' on the plan annexed to this Order and described in the Schedule to this Order, between the hours of 7.00pm and 7.00am.
2. The restriction in Article 1 of this Order shall not apply to any person who lives in premises adjoining the Highways or to any police, ambulance or fire service personnel, acting in pursuance of statutory powers or duties or to any statutory undertaker, gas, electricity, water, or communications provider requiring access to their apparatus situated in the Highways, or persons and /or vehicles required, where necessary, in connection with maintenance work or other function of the Council.
3. Barriers may be installed, operated and maintained at each end of the Highways. Maintenance Engineer, Environmental Services, Engineering Projects, 3<sup>rd</sup> Floor Wellsprings, Civic Centre, Bolton BL1 1US and Neighbourhood Project Officer, Bolton At Home, 1-3, The Courtyard, The Valley, Bolton BL1 8PD are responsible for maintaining and operating any barriers. Their contact telephone number's are Maintenance Engineer (01204) 336427 and Neighbourhood Project Officer, (01204) 335484
4. The alternative route for pedestrians and vehicular traffic which is available for use during the period the Highways are restricted are the the highways to the side of 46, Ainsworth Lane, (Barnard Street), to the front of 46 to 30, Ainsworth Lane, to the front of Hope Mill, Ainsworth Lane, to the side of 301, Bury Road, to the front of 317 to 325, Bury Road, to the side of 325, Bury Road (Prospect Street) and to the rear of 325 to 317, Bury Road, as shown by dotted lines on the plan annexed to this Order.
5. This Order will be operative from 1<sup>st</sup> November 2007

COMMON SEAL of THE  
BOROUGH COUNCIL OF  
BOLTON was hereto affixed  
on the 24<sup>th</sup> day of October 2007,  
in the presence of:-

A. R. *ett*

Authorised Sealing Officer



SEALING NO.  
7673

---

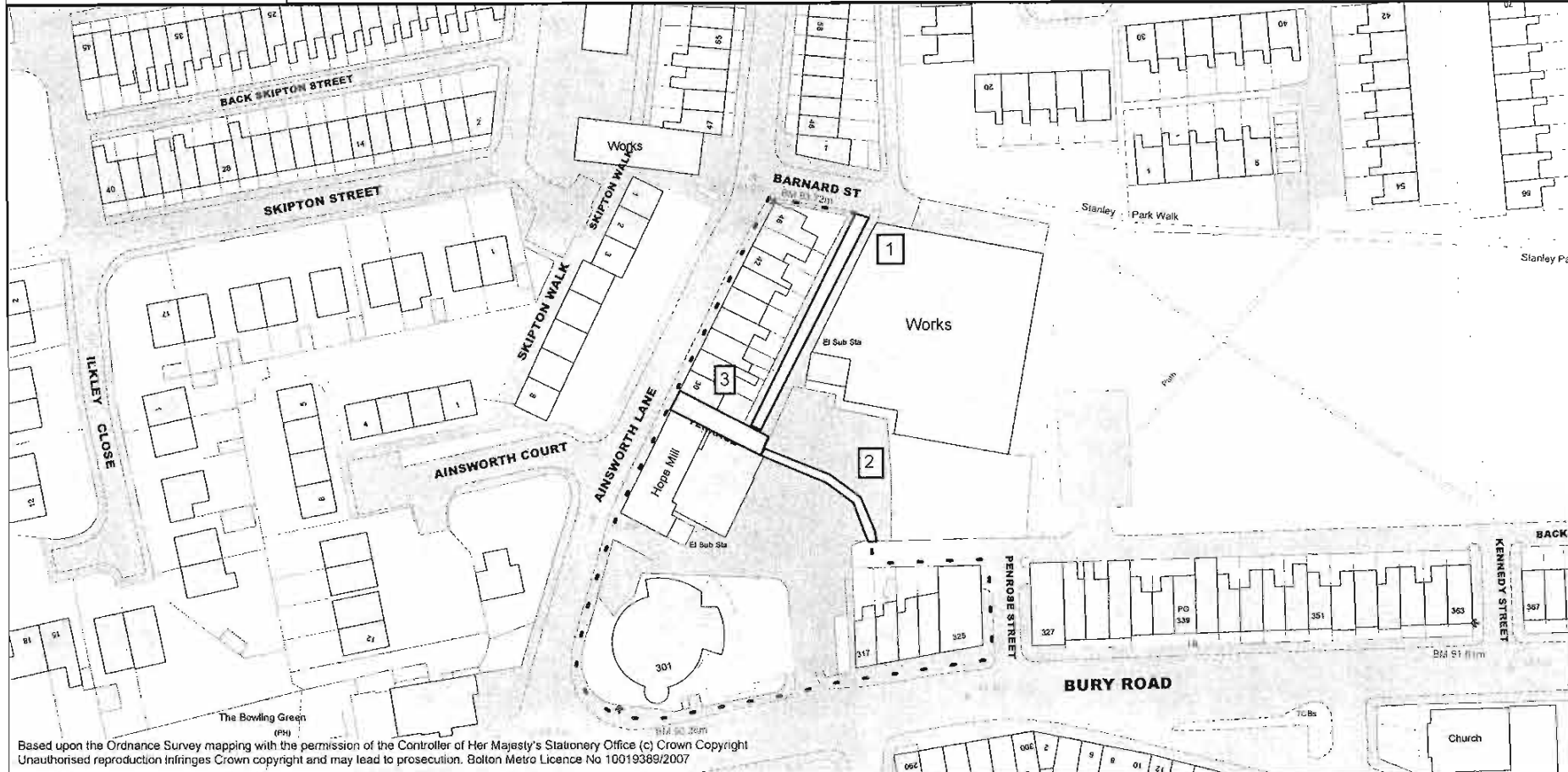
**SCHEDULE**  
**Alleyways to be gated**

Alleyway to the rear of 30 to 46, Ainsworth Lane, over its full width and an approximate length of 50 metres shown marked '1' on the plan annexed to this Order;

Alleyway to the rear of Hope Mill, Ainsworth Lane, along the line of Public Footpath No. 198 Bolton, to the rear of 317 to 325, Bury Road, over its full width and an approximate length of 32 metres shown marked '2' on the plan annexed to this Order;


Alleyway from Ainsworth Lane, between Hope Mill and 30, Ainsworth Lane, over its full width and an approximate length of 22 metres shown marked '3' on the plan annexed to this Order;

# BACK AINSWORTH LANE, BOLTON - ALLEYGATING PROPOSAL



Based upon the Ordnance Survey mapping with the permission of the Controller of Her Majesty's Stationery Office (c) Crown Copyright  
 Unauthorised reproduction infringes Crown copyright and may lead to prosecution. Bolton Metro Licence No 10019389/2007

Malcolm J Cox MBA BSc CEng MICE  
 Director of Environmental Services  
 The Wellsprings  
 Civic Centre  
 Bolton BL1 1US



**GATED ROUTE  
 (7.00PM - 7.00AM)**  
**ALTERNATIVE  
 ROUTE**

scale 1:1250  
 DRAWN BY JF  
 CHECKED BY NA  
 DATE: JUNE 2007

DRG. No.



**BOROUGH COUNCIL OF BOLTON**

**HIGHWAYS ACT 1980 SECTION 129A**

**BOROUGH COUNCIL OF BOLTON (ALLEYWAY IN BACK BROMWICH STREET, BOLTON) ORDER 2007**

The Borough Council of Bolton, in exercise of its power under Section 129A(1) of the Highways Act 1980 ("the Act") and of all other enabling powers and being satisfied that the conditions set out in Section 129A(3) of the Act have been met hereby makes the following Order:

1. Except as provided in Article 2 of this Order no person shall use the public right of way over the alleyway ("the Highway") shown edged black and marked '1' on the plan annexed to this Order and described in the Schedule to this Order, at any time.
2. The restriction in Article 1 of this Order shall not apply to any person who lives in premises adjoining the Highway or to any police, ambulance or fire service personnel, acting in pursuance of statutory powers or duties or to any statutory undertaker, gas, electricity, water, or communications provider requiring access to their apparatus situated in the Highway, or persons and /or vehicles required, where necessary, in connection with maintenance work or other function of the Council.
3. Barriers may be installed, operated and maintained at each end of the Highways. Maintenance Engineer, Environmental Services, Engineering Projects, 3<sup>rd</sup> Floor Wellsprings, Civic Centre, Bolton BL1 1US and Neighbourhood Project Officer, Bolton At Home, 1-3, The Courtyard, The Valley, Bolton BL1 8PD are responsible for maintaining and operating any barriers. Their contact telephone number's are Maintenance Engineer (01204) 336427 and Neighbourhood Project Officer, (01204) 335484
4. There is no alternative route for pedestrians and vehicular traffic available for use during the period the Highway is restricted, since the Highway to be restricted is a cul-de-sac.
5. This Order will be operative from 1<sup>st</sup> November 2007

COMMON SEAL of THE  
BOROUGH COUNCIL OF  
BOLTON was hereto affixed  
on the 24<sup>th</sup> day of October 2007,  
in the presence of:-

A R *Stb*

Authorised Sealing Officer

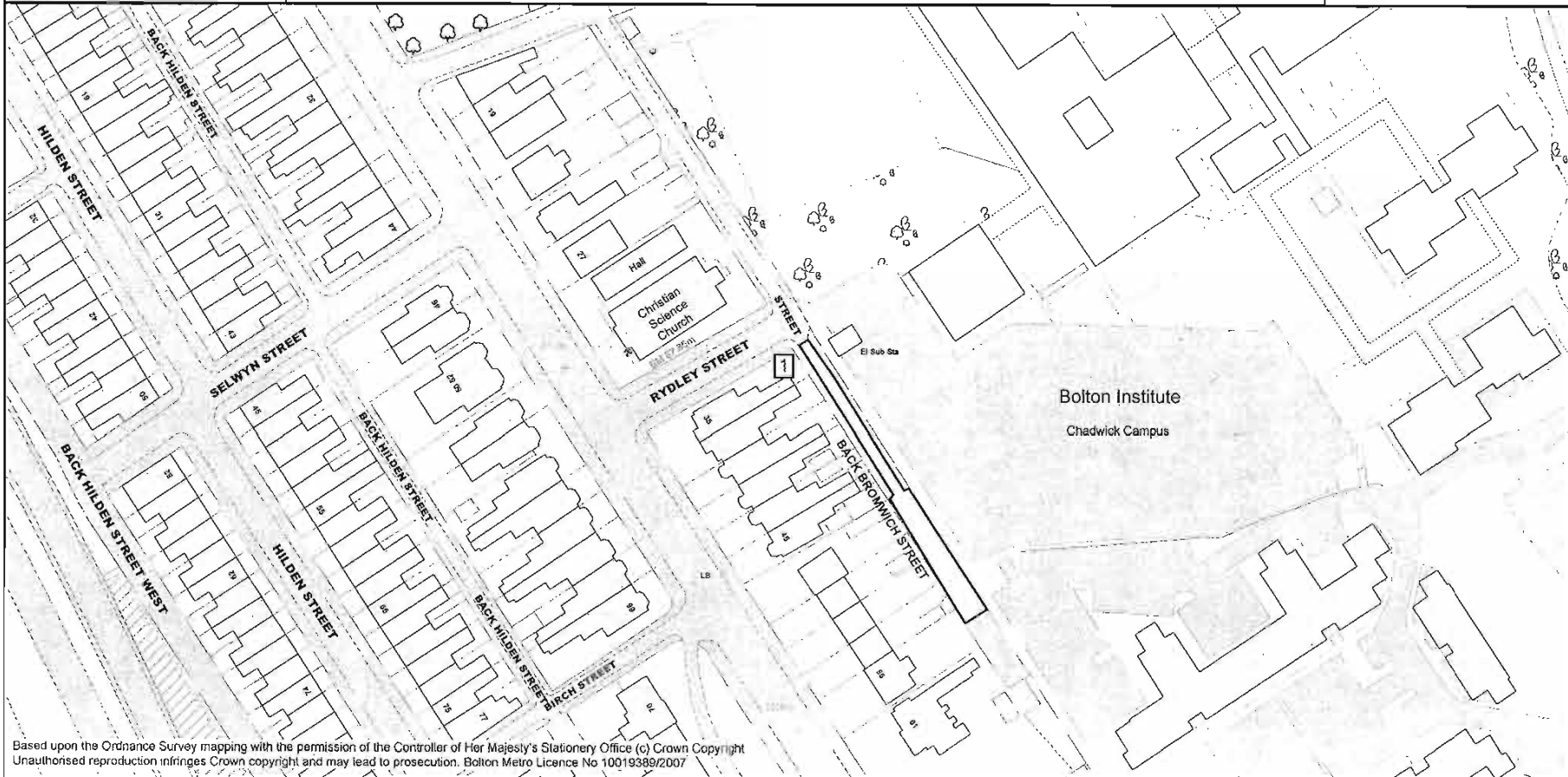


SEALING NO.  
7674

**SCHEDULE**  
**Alleyway to be gated**

Alleyway to the rear of 35 to 55, Bromwich Street, from Rydley Street, to its cul-de-sac end, over its full width and an approximate length of 70 metres shown marked '1' on the plan

**BACK BROMWICH STREET, BOLTON -  
ALLEYGATING PROPOSAL**



Based upon the Ordnance Survey mapping with the permission of the Controller of Her Majesty's Stationery Office (c) Crown Copyright  
Unauthorised reproduction infringes Crown copyright and may lead to prosecution. Bolton Metro Licence No 10019389/2007

Malcolm J Cox MBA BSc CEng MICE  
Director of Environmental Services  
The Wellsprings  
Civic Centre  
Bolton BL1 1US

Key



**GATED ROUTE**

scale 1:1250

DRAWN BY JF

CHECKED BY NA

DATE: JUNE 2007

DRG. No.

## **BOROUGH COUNCIL OF BOLTON**

### **HIGHWAYS ACT 1980 - SECTION 129A**

#### **BOROUGH COUNCIL OF BOLTON (ALLEYWAYS BACK PEABODY STREET AND BACK HIGH STREET, BOLTON) ORDER 2007**

The Borough Council of Bolton, in exercise of its power under Section 129A(1) of the Highways Act 1980 ("the Act") and of all other enabling powers and being satisfied that the conditions set out in Section 129A(3) of the Act have been met hereby makes the following Order:

1. Except as provided in Article 2 of this Order no person shall use the public right of way over the alleyways ("the Highways") shown edged black and marked '1' and '2' on the plan annexed to this Order and described in the Schedule to this Order, at any time.
2. The restriction in Article 1 of this Order shall not apply to any person who lives in premises adjoining the Highways or to any police, ambulance or fire service personnel, acting in pursuance of statutory powers or duties or to any statutory undertaker, gas, electricity, water, or communications provider requiring access to their apparatus situated in the Highways, or persons and/or vehicles required, where necessary, in connection with maintenance work or other functions of the Council.
3. Barriers may be installed, operated and maintained at each end of the Highway. Mr. L. Tomlinson, Environmental Services, Engineering Projects, 3<sup>rd</sup> Floor Wellsprings, Civic Centre, Bolton BL1 1US and Ms. V. Leyland, Bolton At Home, Neighbourhood Project Officer, The Valley, Bolton BL1 8PD are responsible for maintaining and operating any barriers. Their contact telephone numbers are Mr. Tomlinson (01204) 336427 and Ms. Leyland (01204) 335484
4. The alternative routes for pedestrians and vehicular traffic which are available for use during the period the Highways are restricted are the Highways to the eastern side of the Garage (Recreation Street), to the front of the Garage and 21 to 25, Peabody Street and to the side of 3, Back High Street (Peabody Street), as shown by dotted lines on the plan annexed to this Order.
5. This Order will be operative from 21<sup>st</sup> May 2007.

**COMMON SEAL of THE  
BOROUGH COUNCIL OF  
BOLTON was hereto affixed on  
the 14<sup>th</sup> day of May 2007, in the  
presence of:-**

Authorised Sealing Officer

(LS/DH 05.07)

**SCHEDULE  
Alleyways to be gated**

Alleyway (Back High Street) to the side of 3 Back High Street and to the rear of 133 to 137 and the Depot High Street, over its full width and approximate length of 27 metres as shown marked '1' on the plan;

Alleyway (Back Peabody Street) to the rear of the Garage and 21 to 25, Peabody Street over its full width and approximate length of 60 metres as shown marked '2' on the plan;

**BACK PEABODY STREET/BACK HIGH STREET,  
BOLTON - ALLEYGATING PROPOSAL**



Based upon the Ordnance Survey mapping with the permission of the Controller of Her Majesty's Stationery Office (c) Crown Copyright  
Unauthorised reproduction infringes Crown copyright and may lead to prosecution. Bolton Metro Licence No 10019389/2006

**A.H. Fisher DMS. FCIH. MIMBM**  
**Director of Environmental Services**  
**The Wellsprings**  
**Civic Centre**  
**Bolton BL1 1US**

**Key**



**GATED ROUTE**



**ALTERNATIVE  
ROUTE**

scale 1:1250

DRAWN BY JF

CHECKED BY NA

DATE: MAR 2007

**DRG. No.**

**BOROUGH COUNCIL OF BOLTON**

**HIGHWAYS ACT 1980 SECTION 129A**

**BOROUGH COUNCIL OF BOLTON (ALLEYWAY BACK HILDEN STREET  
AREA (B), BOLTON) ORDER 2007**

The Borough Council of Bolton, in exercise of its power under Section 129A(1) of the Highways Act 1980 ("the Act") and of all other enabling powers and being satisfied that the conditions set out in Section 129A(3) of the Act have been met hereby makes the following Order:

1. Except as provided in Article 2 of this Order no person shall use the public right of way over the alleyway ("the Highway") shown edged black and marked '1' on the plan annexed to this Order and described in the Schedule to this Order, at any time.
2. The restriction in Article 1 of this Order shall not apply to any person who lives in premises adjoining the Highway or to any police, ambulance or fire service personnel, acting in pursuance of statutory powers or duties or to any statutory undertaker, gas, electricity, water, or communications provider requiring access to their apparatus situated in the Highway, or persons and /or vehicles required, where necessary, in connection with maintenance work or other function of the Council.
3. Barriers may be installed, operated and maintained at each end of the Highways. Maintenance Engineer, Environmental Services, Engineering Projects, 3<sup>rd</sup> Floor Wellsprings, Civic Centre, Bolton BL1 1US and Neighbourhood Project Officer, Bolton At Home, 1-3, The Courtyard, The Valley, Bolton BL1 8PD are responsible for maintaining and operating any barriers. Their contact telephone number's are Maintenance Engineer (01204) 336427 and Neighbourhood Project Officer, (01204) 335484
4. The alternative route for pedestrians and vehicular traffic which is available for use during the period the Highway is restricted are the highways to the side of 45, Hilden Street (Selwyn Street), to the front of 45 to 77, Hilden Street and to the side of 77, Hilden Street (Birch Street), as shown by dotted lines on the plan annexed to this Order.
5. This Order will be operative from 1<sup>st</sup> November 2007.



COMMON SEAL of THE  
BOROUGH COUNCIL OF  
BOLTON was hereto affixed  
on the 24<sup>th</sup> day of October 2007,  
in the presence of:-

A R *Stu*

Authorised Sealing Officer



SEALING  
7672

**SCHEDULE**  
**Alleyway to be gated**

Alleyway to the rear of 45 to 77, Hilden Street, from Selwyn Street to Birch Street, over its full width and an approximate length of 88 metres shown marked '1' on the plan annexed to this Order

**Bolton Council**

ENVIRONMENTAL SERVICES  
HIGHWAY MANAGEMENT

# BACK HILDEN STREET (B), BOLTON - ALLEYGATING PROPOSAL



Based upon the Ordnance Survey mapping with the permission of the Controller of Her Majesty's Stationery Office (c) Crown Copyright  
Unauthorised reproduction infringes Crown copyright and may lead to prosecution. Bolton Metro Licence No 10019389/2007

Malcolm J Cox MBA BSc CEng MICE  
Director of Environmental Services  
The Wellsprings  
Civic Centre  
Bolton BL1 1US

Key



**GATED ROUTE**



**ALTERNATIVE  
ROUTE**

scale 1:1250

DRAWN BY JF

CHECKED BY NA

DATE: JUNE 2007

DRG. No.

## **BOROUGH COUNCIL OF BOLTON**

### **HIGHWAYS ACT 1980 SECTION 129A**

#### **BOROUGH COUNCIL OF BOLTON (ALLEYWAYS IN GREGSON FIELD AREA, BOLTON) ORDER 2007**

The Borough Council of Bolton, in exercise of its power under Section 129A(1) of the Highways Act 1980 ("the Act") and of all other enabling powers and being satisfied that the conditions set out in Section 129A(3) of the Act have been met hereby makes the following Order:

1. Except as provided in Article 2 of this Order no person shall use the public right of way over the alleyways ("the Highways") shown edged black and marked '1' and '2' on the plan annexed to this Order and described in the Schedule to this Order, at any time.
2. The restriction in Article 1 of this Order shall not apply to any person who lives in premises adjoining the Highways or to any police, ambulance or fire service personnel, acting in pursuance of statutory powers or duties or to any statutory undertaker, gas, electricity, water, or communications provider requiring access to their apparatus situated in the Highways, or persons and/or vehicles required, where necessary, in connection with maintenance work or other functions of the Council.
3. Barriers may be installed, operated and maintained at each end of the Highway. Mr. L. Tomlinson, Environmental Services, Engineering Projects, 3<sup>rd</sup> Floor Wellsprings, Civic Centre, Bolton BL1 1US and Ms. V. Leyland, Bolton At Home, Neighbourhood Project Officer, The Valley, Bolton BL1 8PD are responsible for maintaining and operating any barriers. Their contact telephone numbers are Mr. Tomlinson (01204) 336427 and Ms. Leyland (01204) 335484
4. The alternative routes for pedestrians and vehicular traffic which are available for use during the period the Highways are restricted are the Highways to the side of 25/24 Gregson Field, to the rear of 25/24 to 17/16 Gregson Field (High Street) and to the rear of 15/14 to 7/6 Gregson Field (Bridge Street), as shown by dotted lines on the plan annexed to this Order.
5. This Order will be operative from 21<sup>st</sup> May 2007.

**COMMON SEAL of THE  
BOROUGH COUNCIL OF  
BOLTON was hereto affixed  
on the 14<sup>th</sup> day of May 2007,  
in the presence of:-**

Authorised Sealing Officer

(LS/DH 05.07)

**SCHEDULE  
Alleyways to be gated**

Alleyway situate between 26/27, 24/25 and 23/22, Gregson Field, over its full width and approximate length of 10 metres as shown marked '1' on the plan;


Alleyway between 6/7 Gregson Field and 382 Bridgeman Street, over its full width and approximate length of 13 metres as shown marked '2' on the plan.

# GREGSON FIELD, BOLTON - ALLEYGATING PROPOSAL



**A.H. Fisher DMS. FCIH. MIMBM**  
**Director of Environmental Services**  
**The Wellsprings**  
**Civic Centre**  
**Bolton BL1 1US**

**Key**



**GATED ROUTE**



**ALTERNATIVE  
ROUTE**

scale 1:1250

DRAWN BY JF

CHECKED BY NA

DATE: MAR 2007

**DRG. No.**




# GREGSON FIELD, BOLTON - ALLEYGATING PROPOSAL



Based upon the Ordnance Survey mapping with the permission of the Controller of Her Majesty's Stationery Office (c) Crown Copyright  
Unauthorised reproduction infringes Crown copyright and may lead to prosecution. Bolton Metro Licence No 10019389/2006

**A.H. Fisher DMS. FCIH. MIMBM**  
Director of Environmental Services  
The Wellsprings  
Civic Centre  
Bolton BL1 1US

**Key**



**GATED ROUTE**



**ALTERNATIVE ROUTE**

scale 1:1250

DRAWN BY JF

CHECKED BY NA

DATE: MAR 2007

**DRG. No.**

BOROUGH COUNCIL OF BOLTON

HIGHWAYS ACT 1980 SECTION 129A

BOROUGH COUNCIL OF BOLTON (ALLEYWAY MELBOURNE ROAD,  
BOLTON) ORDER 2007

The Borough Council of Bolton, in exercise of its power under Section 129A(1) of the Highways Act 1980 ("the Act") and of all other enabling powers and being satisfied that the conditions set out in Section 129A(3) of the Act have been met hereby makes the following Order:

1. Except as provided in Article 2 of this Order no person shall use the public right of way over the alleyway ("the Highway") shown edged black and marked '1' on the plan annexed to this Order and described in the Schedule to this Order, at any time.
2. The restriction in Article 1 of this Order shall not apply to any person who lives in premises adjoining the Highway or to any police, ambulance or fire service personnel, acting in pursuance of statutory powers or duties or to any statutory undertaker, gas, electricity, water, or communications provider requiring access to their apparatus situated in the Highway, or persons and /or vehicles required, where necessary, in connection with maintenance work or other function of the Council.
3. Barriers may be installed, operated and maintained at each end of the Highways. Maintenance Engineer, Environmental Services, Engineering Projects, 3<sup>rd</sup> Floor Wellsprings, Civic Centre, Bolton BL1 1US and Neighbourhood Project Officer, Bolton At Home, 1-3, The Courtyard, The Valley, Bolton BL1 8PD are responsible for maintaining and operating any barriers. Their contact telephone number's are Maintenance Engineer (01204) 336427 and Neighbourhood Project Officer, (01204) 335484
4. The alternative route for pedestrians and vehicular traffic which is available for use during the period the Highway is restricted are the highways to the front of 11 to 1, St Ethelbert's Avenue, to the sides of 1, St Ethelbert's Avenue and 65, Wigan Road (Mount St Joseph's Road), to the front of 65 to 51, Wigan Road, to the side of 51, Wigan Road (Melbourne Road) and to the front of 85 to 75, Melbourne Road, as shown by dotted lines on the plan annexed to this Order.
5. This Order will be operative from 1<sup>st</sup> November 2007



COMMON SEAL of THE  
BOROUGH COUNCIL OF  
BOLTON was hereto affixed  
on the 24<sup>th</sup> day of October 2007,  
in the presence of:-

A. R. 

Authorised Sealing Officer



SEALING NO.  
7671

**SCHEDULE**  
**Alleyway to be gated**

Alleyway between 73 and 75, Melbourne Road, from Melbourne Road, to St Ethelbert's Avenue, over its full width and an approximate length of 30 metres shown marked '1' on the plan annexed to this Order

**Bolton Council**

ENVIRONMENTAL SERVICES  
HIGHWAY MANAGEMENT

**MELBOURNE ROAD, BOLTON -  
ALLEYGATING PROPOSAL**



Based upon the Ordnance Survey mapping with the permission of the Controller of Her Majesty's Stationery Office (c) Crown Copyright  
Unauthorised reproduction infringes Crown copyright and may lead to prosecution. Bolton Metro Licence No 10019389/2007

Malcolm J Cox MBA BSc CEng MICE  
Director of Environmental Services  
The Wellsprings  
Civic Centre  
Bolton BL1 1US

Key



**GATED ROUTE**



**ALTERNATIVE  
ROUTE**

scale 1:1250

DRAWN BY JF

CHECKED BY NA

DATE: JULY 2007

DRG. No.

**BOROUGH COUNCIL OF BOLTON**

**HIGHWAYS ACT 1980 SECTION 129A**

**BOROUGH COUNCIL OF BOLTON (ALLEYWAYS IN THE RUSKIN  
AVENUE AREA, KEARSLEY) ORDER 2007**


The Borough Council of Bolton, in exercise of its power under Section 129A (1) of the Highways Act 1980 ("the Act") and of all other enabling powers and being satisfied that the conditions set out in Section 129A(3) of the Act have been met hereby makes the following Order:

1. Except as provided in Article 2 of this Order no person shall use the public right of way over the alleyways ("the Highways") shown edged black and marked '1' and '2' on the plan annexed to this Order and described in the Schedule to this Order, at any time.
2. The restriction in Article 1 of this Order shall not apply to any person who lives in premises adjoining the Highways or to any police, ambulance or fire service personnel, acting in pursuance of statutory powers or duties or to any statutory undertaker, gas, electricity, water, or communications provider requiring access to their apparatus situate in the Highways, or persons and /or vehicles required, where necessary, in connection with maintenance work or other functions of the Council.
3. Barriers may be installed, operated and maintained at each end of each Highway. Mr. L. Tomlinson, Environmental Services, Engineering Projects, 3<sup>rd</sup> Floor Wellsprings, Civic Centre, Bolton BL1 1US and Ms. V. Leyland, Bolton At Home, Neighbourhood Project Officer, 1-3, The Courtyard, The Valley, Bolton BL1 8PD are responsible for maintaining and operating any barriers. Their contact telephone number's are Mr. Tomlinson (01204) 336427 and Ms. Leyland (01204) 335484.
4. The alternative routes for pedestrians and vehicular traffic which are available for use during the period the Highways are restricted are the highways to the front of 10 to 18 Ruskin Avenue, to the side of 6, Clough Street, to the front of 6 and 8 Clough Street, to the side of 30, Oakes Street, to the front of 30 to 42, Clough Street and to the side of 42, Clough Street, as shown by dotted lines on the plan annexed to this Order.
5. This Order will be operative from 13<sup>th</sup> August 2007

COMMON SEAL of THE  
BOROUGH COUNCIL OF  
BOLTON was hereto affixed  
on the 6<sup>th</sup> day of August 2007, in  
the presence of:-

*A R Eto*

Authorised Sealing Officer



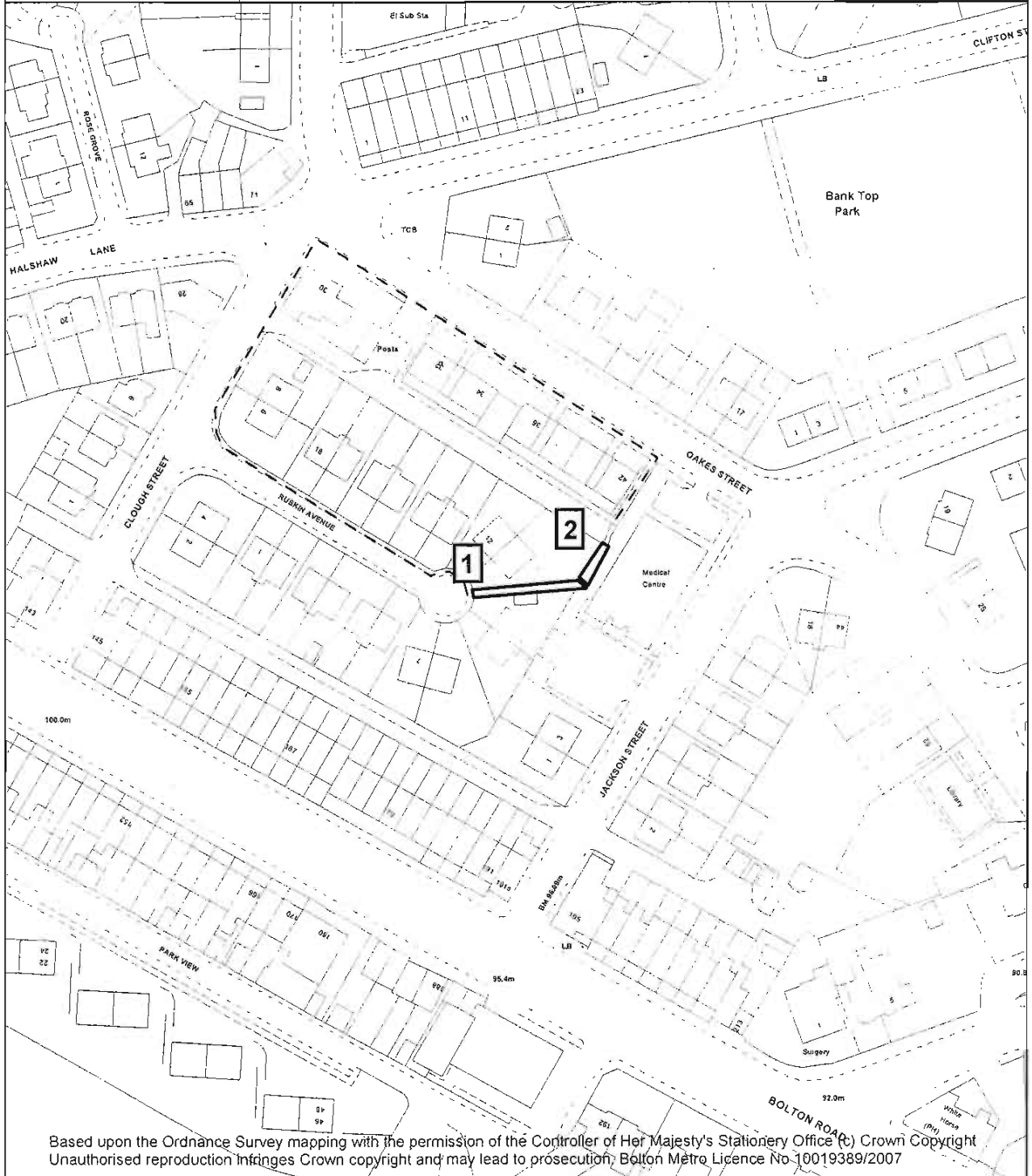
SEALING NO.  
7560

**SCHEDULE**  
**Alleyways to be gated**

Alleyway situate to the front and side of 11 Ruskin Avenue, to the side of 10, Ruskin Avenue and to the rear of the Medical Centre (on Jackson Street), over its full width and an approximate length of 25 metres as shown marked '1' on the plan annexed to this Order;

Alleyway situate to the side of 11, Ruskin Avenue and the rear of the Medical Centre (on Jackson Street) and to the rear boundary of 11, Ruskin Avenue, over its full width and an approximate length of 10 metres as shown marked '2' on the plan annexed to this Order

**RUSKIN AVENUE, KEARSLEY -  
ALLEYGATING PROPOSAL**



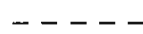
Based upon the Ordnance Survey mapping with the permission of the Controller of Her Majesty's Stationery Office (c) Crown Copyright  
Unauthorised reproduction infringes Crown copyright and may lead to prosecution. Bolton Metro Licence No 10019389/2007

**Malcolm J. Cox. MBA. BSc. C Eng. MICE.**  
Director of Environmental Services  
The Wellsprings  
Civic Centre  
Bolton BL1 1US

Key



GATED ROUTE



ALTERNATIVE ROUTE

SCALE 1:1250

DRAWN BY J FOX

CHECKED BY NA

DATE 30 APRIL 2007

DRG No.

**BOROUGH COUNCIL OF BOLTON**

**HIGHWAYS ACT 1980 SECTION 129A**

**BOROUGH COUNCIL OF BOLTON (ALLEYWAY IN THE TULIP AVENUE  
AREA KEARSLEY) ORDER 2007**

The Borough Council of Bolton, in exercise of its power under Section 129A(1) of the Highways Act 1980 ("the Act") and of all other enabling powers and being satisfied that the conditions set out in Section 129A(3) of the Act have been met hereby makes the following Order:

1. Except as provided in Article 2 of this Order no person shall use the public right of way over the alleyway ("the Highway") shown edged black and marked '1' on the plan annexed to this Order and described in the Schedule to this Order, at any time.
2. The restriction in Article 1 of this Order shall not apply to any person who lives in premises adjoining the Highway or to any police, ambulance or fire service personnel, acting in pursuance of statutory powers or duties or to any statutory undertaker, gas, electricity, water, or communications provider requiring access to their apparatus situated in the Highway, or persons and /or vehicles required, where necessary, in connection with maintenance work or other function of the Council.
3. Barriers may be installed, operated and maintained at each end of the Highway. Mr. L. Tomlinson, Environmental Services, Engineering Projects, 3<sup>rd</sup> Floor Wellsprings, Civic Centre, Bolton BL1 1US and Ms. V. Leyland, Bolton At Home, Neighbourhood Project Officer, 1-3, The Courtyard, The Valley, Bolton BL1 8PD are responsible for maintaining and operating any barriers. Their contact telephone number's are Mr. Tomlinson (01204) 336427 and Ms. Leyland (01204) 335484.
4. The alternative route for pedestrians and vehicular traffic which is available for use during the period the Highway is restricted are the highways to the side of 10, Mossfield Road, to the front of 10 to 20, Mossfield Road, to the side of 20 Mossfield Road, to the front of 2 and 4, Tulip Avenue and to the side of 4 Tulip Avenue as shown by dotted lines on the plan annexed to this Order.
5. This Order will be operative from 13<sup>th</sup> August 2007



COMMON SEAL of THE  
BOROUGH COUNCIL OF  
BOLTON was hereto affixed  
on the 6<sup>th</sup> day of August 2007, in  
the presence of:-



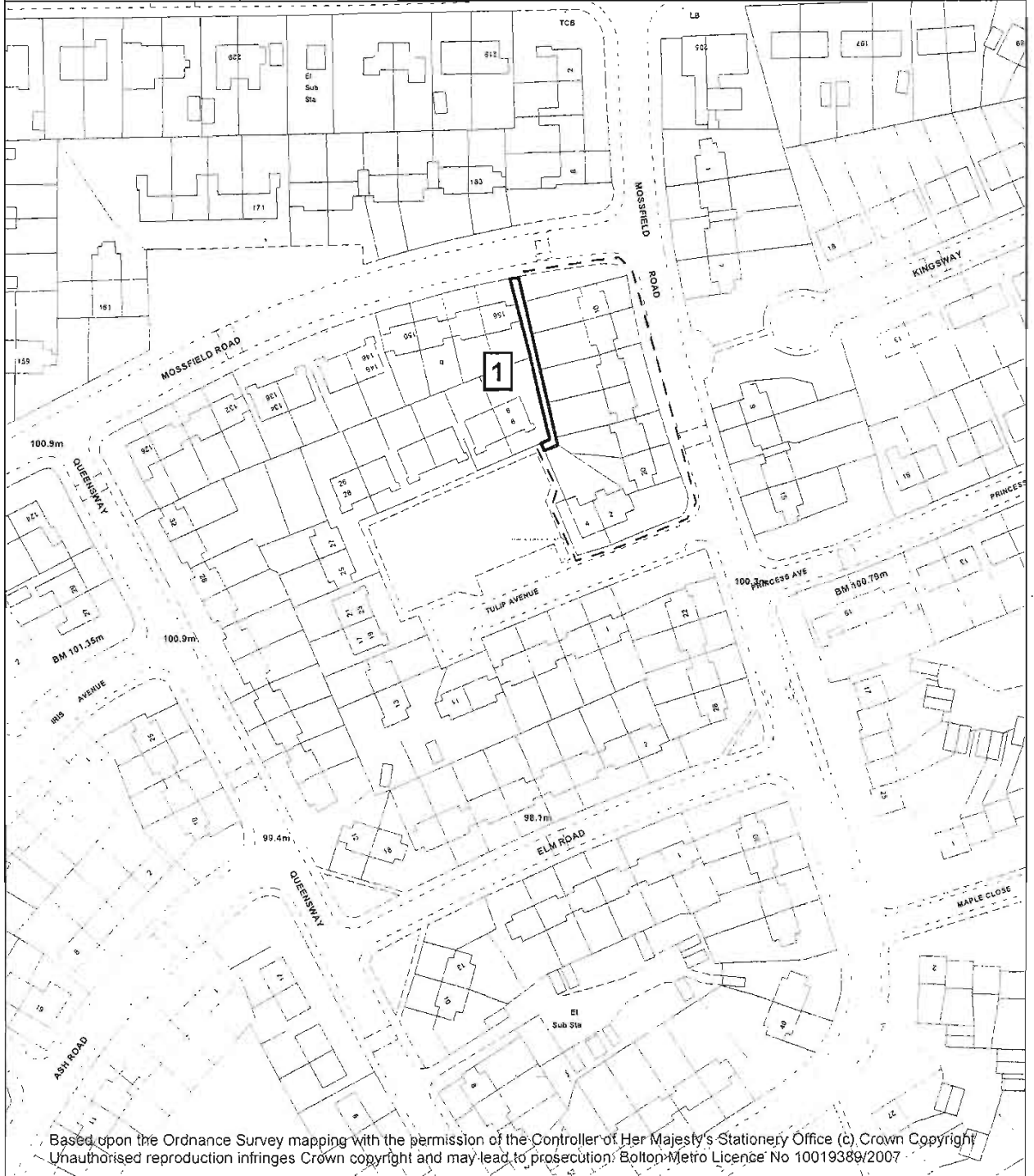
SEALING NO.  
7561

A R *ett*

Authorised Sealing Officer

**SCHEDULE**  
**Alleyway to be gated**


Alleyway situate to the rear of 2-4 Tulip Avenue, 10 to 20, Mossfield Avenue, to the sides of 6 and 8 Tulip Avenue and 156, Mossfield Avenue over its full width and an approximate length of 43 metres shown marked '1' on the plan annexed to this Order.



Based upon the Ordnance Survey mapping with the permission of the Controller of Her Majesty's Stationery Office (c) Crown Copyright  
 Unauthorised reproduction infringes Crown copyright and may lead to prosecution: Bolton Metro Licence No 10019389/2007

**Malcolm J. Cox. MBA. BSc. C Eng. MICE.**  
 Director of Environmental Services  
 The Wellsprings  
 Civic Centre  
 Bolton BL1 1US

Key



GATED ROUTE



ALTERNATIVE ROUTE

SCALE 1:1250

DRAWN BY J FOX

CHECKED BY NA

DATE 30 APRIL 2007

ORG No.

## **BOROUGH COUNCIL OF BOLTON**

### **HIGHWAYS ACT 1980 SECTION 129A**

#### **BOROUGH COUNCIL OF BOLTON (ALLEYWAYS IN WALTON COURT, BOLTON) ORDER 2007**

The Borough Council of Bolton, in exercise of its power under Section 129A(1) of the Highways Act 1980 ("the Act") and of all other enabling powers and being satisfied that the conditions set out in Section 129A(3) of the Act have been met hereby makes the following Order:

1. Except as provided in Article 2 of this Order no person shall use the public right of way over the alleyways ("the Highways") shown edged black and marked '1' and '2' on the plan annexed to this Order and described in the Schedule to this Order, at any time.
2. The restriction in Article 1 of this Order shall not apply to any person who lives in premises adjoining the Highways or to any police, ambulance or fire service personnel, acting in pursuance of statutory powers or duties or to any statutory undertaker, gas, electricity, water, or communications provider requiring access to their apparatus situated in the Highways, or persons and/or vehicles required, where necessary, in connection with maintenance work or other functions of the Council.
3. Barriers may be installed, operated and maintained at each end of the Highway. Mr. L. Tomlinson, Environmental Services, Engineering Projects, 3<sup>rd</sup> Floor Wellsprings, Civic Centre, Bolton BL1 1US and Ms. V. Leyland, Bolton At Home, Neighbourhood Project Officer, The Valley, Bolton BL1 8PD are responsible for maintaining and operating any barriers. Their contact telephone numbers are Mr. Tomlinson (01204) 336427 and Ms. Leyland (01204) 335484
4. The alternative routes for pedestrians and vehicular traffic which are available for use during the period the Highways are restricted, are the Highways, Lever Street (to the west of 9, Walton Court), Rupert Street and Rigby Street (eastward to 1, Walton Court), as shown by dotted lines on the plan annexed to this Order.
5. This Order will be operative from 21<sup>st</sup> May 2007.

**COMMON SEAL of THE  
BOROUGH COUNCIL OF  
BOLTON was hereto affixed on  
the 14<sup>th</sup> day of May 2007, in the  
presence of:-**

Authorised Sealing Officer

(LS/DH 05.07)

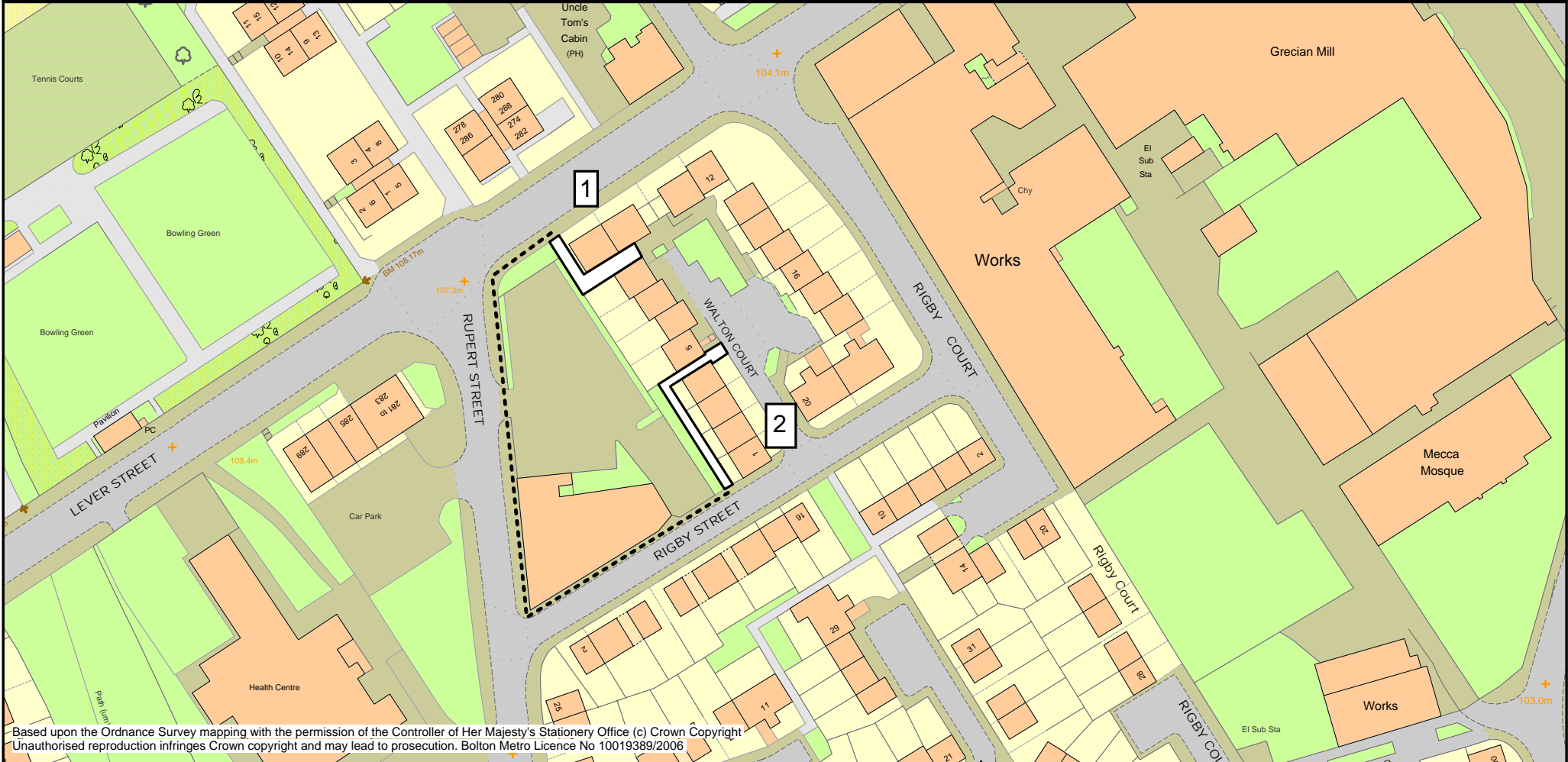
## **SCHEDULE**

### **Alleyways to be gated**

Alleyway between 8 and 9/10 Walton Court, over its full width and approximate length of 25 metres as shown marked '1' on the plan;

Alleyway between 4 and 5 Walton Court, over its full width and approximate length of 40 metres as shown marked '2' on the plan;

# WALTON COURT, BOLTON - ALLEYGATING PROPOSAL



Based upon the Ordnance Survey mapping with the permission of the Controller of Her Majesty's Stationery Office (c) Crown Copyright  
Unauthorised reproduction infringes Crown copyright and may lead to prosecution. Bolton Metro Licence No 10019389/2006

**A.H. Fisher DMS. FCIH. MIMBM**  
**Director of Environmental Services**  
**The Wellsprings**  
**Civic Centre**  
**Bolton BL1 1US**

**Key**



**GATED ROUTE**



**ALTERNATIVE  
ROUTE**

scale 1:1250

DRAWN BY JF

CHECKED BY NA

DATE: MAR 2007

**DRG. No.**

# WALTON COURT, BOLTON - ALLEYGATING PROPOSAL



Based upon the Ordnance Survey mapping with the permission of the Controller of Her Majesty's Stationery Office (c) Crown Copyright  
Unauthorised reproduction infringes Crown copyright and may lead to prosecution. Bolton Metro Licence No 10019389/2006

**A.H. Fisher DMS. FCIH. MIMBM**  
Director of Environmental Services  
The Wellsprings  
Civic Centre  
Bolton BL1 1US

**Key**



**GATED ROUTE**



**ALTERNATIVE  
ROUTE**

scale 1:1250

DRAWN BY JF

CHECKED BY NA

DATE: MAR 2007

**DRG. No.**